

NOTICE!!

These documents have been scanned!

Do not place un-scanned documents beneath this notice!

Do not remove this notice from this file!

GPO Jacket No. 560-102
Print Order 61540
Rise Business Services, LLC
Job=AZ15 6/5/2019



Box Number= AZ15117



Claim Begin-End: AMC361998-AMC362060

1 Initial Receipt



AZ15117-1

AMC361998-AMC362442

United States Department of the Interior
Bureau of Land Management
 BUSINESS & SUPPORT SVCS DIV
 222 N CENTRAL AVE
 PHOENIX, AZ 85004 -2203
 Phone: (602) 417-9200

Receipt

No: 909060

Transaction #: 942671	
Date of Transaction: 07/14/2004	
CUSTOMER:	MINQUEST INC 4235 CHRISTY WAY RENO,NV 89509

ENTERED IN COMPUTER
RE 7/28/04

LINE #	QTY	DESCRIPTION	REMARKS	UNIT PRICE	TOTAL
1	63.00	LOCATABLE MINERALS / MINING CLAIMS-NEW, UNADJUDI, ONE OR MORE AUTH NO'S / NEW MINING CLAIM LOCATION FEE \$25(1993) CASES: AMC361998/\$25.00, AMC361999/\$25.00, AMC362000/\$25.00, AMC362001/\$25.00, AMC362002/\$25.00, AMC362003/\$25.00, AMC362004/\$25.00, AMC362005/\$25.00, AMC362006/\$25.00, AMC362007/\$25.00, AMC362008/\$25.00, AMC362009/\$25.00, AMC362010/\$25.00, AMC362011/\$25.00, AMC362012/\$25.00, AMC362013/\$25.00, AMC362014/\$25.00, AMC362015/\$25.00, AMC362016/\$25.00, AMC362017/\$25.00, AMC362018/\$25.00, AMC362019/\$25.00, AMC362020/\$25.00, AMC362021/\$25.00, AMC362022/\$25.00, AMC362023/\$25.00, AMC362024/\$25.00, AMC362025/\$25.00, AMC362026/\$25.00, AMC362027/\$25.00, AMC362028/\$25.00, AMC362029/\$25.00, AMC362030/\$25.00, AMC362031/\$25.00, AMC362032/\$25.00, AMC362033/\$25.00, AMC362034/\$25.00, AMC362035/\$25.00, AMC362036/\$25.00, AMC362037/\$25.00, AMC362038/\$25.00, AMC362039/\$25.00, AMC362040/\$25.00, AMC362041/\$25.00, AMC362042/\$25.00, AMC362043/\$25.00, AMC362044/\$25.00, AMC362045/\$25.00, AMC362046/\$25.00, AMC362047/\$25.00, AMC362048/\$25.00, AMC362049/\$25.00, AMC362050/\$25.00, AMC362051/\$25.00, AMC362052/\$25.00, AMC362053/\$25.00, AMC362054/\$25.00, AMC362055/\$25.00,		- n/a -	1575.00

		AMC362056/\$25.00, AMC362057/\$25.00, AMC362058/\$25.00, AMC362059/\$25.00, AMC362060/\$25.00			
2	63.00	LOCATABLE MINERALS / MINING CLAIMS-NEW, UNADJUDI, ONE OR MORE AUTH NO'S / NEW MINING CLAIM SVC CHG \$10 (1930) CASES: AMC361998/\$10.00, AMC361999/\$10.00, AMC362000/\$10.00, AMC362001/\$10.00, AMC362002/\$10.00, AMC362003/\$10.00, AMC362004/\$10.00, AMC362005/\$10.00, AMC362006/\$10.00, AMC362007/\$10.00, AMC362008/\$10.00, AMC362009/\$10.00, AMC362010/\$10.00, AMC362011/\$10.00, AMC362012/\$10.00, AMC362013/\$10.00, AMC362014/\$10.00, AMC362015/\$10.00, AMC362016/\$10.00, AMC362017/\$10.00, AMC362018/\$10.00, AMC362019/\$10.00, AMC362020/\$10.00, AMC362021/\$10.00, AMC362022/\$10.00, AMC362023/\$10.00, AMC362024/\$10.00, AMC362025/\$10.00, AMC362026/\$10.00, AMC362027/\$10.00, AMC362028/\$10.00, AMC362029/\$10.00, AMC362030/\$10.00, AMC362031/\$10.00, AMC362032/\$10.00, AMC362033/\$10.00, AMC362034/\$10.00, AMC362035/\$10.00, AMC362036/\$10.00, AMC362037/\$10.00, AMC362038/\$10.00, AMC362039/\$10.00, AMC362040/\$10.00, AMC362041/\$10.00, AMC362042/\$10.00, AMC362043/\$10.00, AMC362044/\$10.00, AMC362045/\$10.00, AMC362046/\$10.00, AMC362047/\$10.00, AMC362048/\$10.00, AMC362049/\$10.00, AMC362050/\$10.00, AMC362051/\$10.00, AMC362052/\$10.00, AMC362053/\$10.00, AMC362054/\$10.00, AMC362055/\$10.00, AMC362056/\$10.00, AMC362057/\$10.00, AMC362058/\$10.00, AMC362059/\$10.00, AMC362060/\$10.00	- n/a -	630.00	
		LOCATABLE MINERALS / MINING CLAIMS-NEW, UNADJUDI, ONE OR MORE AUTH NO'S / NEW MINING CLM MAINT FEE \$100(1993) CASES: AMC361998/\$100.00, AMC361999/\$100.00, AMC362000/\$100.00, AMC362001/\$100.00, AMC362002/\$100.00, AMC362003/\$100.00, AMC362004/\$100.00, AMC362005/\$100.00, AMC362006/\$100.00, AMC362007/\$100.00, AMC362008/\$100.00, AMC362009/\$100.00, AMC362010/\$100.00, AMC362011/\$100.00, AMC362012/\$100.00, AMC362013/\$100.00, AMC362014/\$100.00, AMC362015/\$100.00,			

3	63.00	AMC362016/\$100.00, AMC362017/\$100.00,	MAIN 2004 (63)	- n/a -	6300.00
		AMC362018/\$100.00, AMC362019/\$100.00,			
		AMC362020/\$100.00, AMC362021/\$100.00,			
		AMC362022/\$100.00, AMC362023/\$100.00,			
		AMC362024/\$100.00, AMC362025/\$100.00,			
		AMC362026/\$100.00, AMC362027/\$100.00,			
		AMC362028/\$100.00, AMC362029/\$100.00,			
		AMC362030/\$100.00, AMC362031/\$100.00,			
		AMC362032/\$100.00, AMC362033/\$100.00,			
		AMC362034/\$100.00, AMC362035/\$100.00,			
		AMC362036/\$100.00, AMC362037/\$100.00,			
		AMC362038/\$100.00, AMC362039/\$100.00,			
		AMC362040/\$100.00, AMC362041/\$100.00,			
		AMC362042/\$100.00, AMC362043/\$100.00,			
		AMC362044/\$100.00, AMC362045/\$100.00,			
		AMC362046/\$100.00, AMC362047/\$100.00,			
		AMC362048/\$100.00, AMC362049/\$100.00,			
		AMC362050/\$100.00, AMC362051/\$100.00,			
		AMC362052/\$100.00, AMC362053/\$100.00,			
		AMC362054/\$100.00, AMC362055/\$100.00,			
		AMC362056/\$100.00, AMC362057/\$100.00,			
		AMC362058/\$100.00, AMC362059/\$100.00,			
		AMC362060/\$100.00			
		TOTAL:			

PAYMENT INFORMATION				
1	AMOUNT:	\$8,505.00	POSTMARKED:	07/12/2004
	TYPE:	CHECK	RECEIVED:	07/14/2004
	CHECK NO:	1234		
	NAME:	MINQUEST INC. 4235 CHRISTY WAY RENO NV 89509		

REMARKS

This receipt was generated by the automated BLM Collections and Billing System and is a paper representation of a portion of the official electronic record contained therein.

NOTICE!!

These documents have been scanned!

Do not place un-scanned documents beneath this notice!

Do not remove this notice from this file!

GPO Jacket No. 560-102
Print Order 61540
Rise Business Services, LLC
Job=AZ15 6/5/2019



Box Number= AZ15117



Claim Begin-End: AMC361998-AMC362060

2 Correspondence



AZ15117-1

AMC361998-AMC362442

U.S. Postal Service™
CERTIFIED MAIL® RECEIPT
Domestic Mail Only

For delivery information, visit our website at www.usps.com®.

OFFICIAL USE

Postage \$

Certified Fee

Return Receipt Fee
(Endorsement Required)

Restricted Delivery Fee
(Endorsement Required)

Total Postage & Fees

RECEIVED

BLM AZ STATE OFFICE

2015 AUG -7 P 3: 18

Postmark
Here

PHOENIX, ARIZONA

PATRIOT GOLD CORP
3651 LINDELL RD STE D165
LAS VEGAS, NV 89103-1254
9310/RM/AMC361998

Sent To

Street & Apt. No.,
or PO Box No.

City, State, ZIP+4

7014 2870 0000 4990

Certified Mail service provides the following benefits:

- A Certified Mail receipt (this portion of the Certified Mail label).
- A unique identifier for your mailpiece.
- Electronic verification of delivery or attempted delivery.
- A record of delivery (including the recipient's signature) that is retained by the Postal Service® for a specified period.

Important Reminders:

- You may purchase Certified Mail service with First-Class Mail®, First-Class Package Service®, or Priority Mail® service.
- Certified Mail service is *not* available for international mail.
- Insurance coverage is *not* available for purchase with Certified Mail service. However, the purchase of Certified Mail service does not change the insurance coverage automatically included with certain Priority Mail items.
- For an additional fee, you may request the following services:
 - Return receipt service, which provides you with a record of delivery (including the recipient's signature). You can request a hardcopy return receipt or an electronic version. For a hardcopy return receipt, complete PS Form 3811, *Domestic Return Receipt*; attach PS Form 3811 to your

mailpiece; include applicable postage to cover the return receipt service fee; and endorse the mailpiece "Return Receipt Requested," or see a retail associate for assistance. For an electronic return receipt, see a retail associate for assistance. To receive a duplicate return receipt, present this USPS®-postmarked Certified Mail receipt to the retail associate, who will provide a duplicate return receipt for no additional fee.

- Restricted delivery service, which provides delivery to the addressee specified by name, or to the addressee's authorized agent. Include applicable postage to cover the restricted delivery fee and endorse the mailpiece "Restricted Delivery," or see a retail associate for assistance.
- To ensure that your Certified Mail receipt is accepted as legal proof of mailing, it should bear a USPS postmark. If you would like a postmark on this Certified Mail receipt, please present your Certified Mail item at a Post Office™ for postmarking. If you don't need a postmark on this Certified Mail receipt, detach the barcoded portion of this label, affix it to the mailpiece, apply appropriate postage, and deposit the mailpiece.

IMPORTANT: Save this receipt for your records.

SENDER: COMPLETE THIS SECTION

- Complete items 1, 2, and 3. Also complete item 4 if Restricted Delivery is desired.
- Print your name and address on the reverse so that we can return the card to you.
- Attach this card to the back of the mailpiece, or on the front if space permits.

1. Article Addressed to:

PATRIOT GOLD CORP
 3651 LINDELL RD STE D165
 LAS VEGAS, NV 89103-1254
 9310/RM/AMC361998

2. Article Number

(Transfer from service label)

7014 2870 0000 7992 4990

COMPLETE THIS SECTION ON DELIVERY

A. Signature

X *[Handwritten Signature]*

- Agent
 Addressee

B. Received by (Printed Name)

[Handwritten Name]
 DOMINIQUE DIBORD

C. Date of Delivery

[Handwritten Date]
 8/12

D. Is delivery address different from item 1? Yes

If YES, enter delivery address below: No

PHOENIX, ARIZONA

2015 AUG 17 P 3:02

3. Service Type

- Certified Mail® Priority Mail Express™
 Registered Return Receipt for Merchandise
 Insured Mail Collect on Delivery

4. Restricted Delivery? (Extra Fee)


Yes

RECEIVED
 BLM-AZ STATE OFFICE

UNITED STATES POSTAL SERVICE

NOV 8 90

12 AUG '15




First-Class Mail
Postage & Fees Paid
USPS
Permit No. G-10

- Sender: Please print your name, address, and ZIP+4® in this box•

UNITED STATES
DEPARTMENT OF THE INTERIOR
Bureau of Land Management
Arizona State Office
One N. Central Avenue, Suite 800
Phoenix, AZ 85004-4427

442700





United States Department of the Interior



BUREAU OF LAND MANAGEMENT
Arizona State Office
One North Central Avenue, Suite 800
Phoenix, Arizona 85004-4427
www.blm.gov/az/

AUG 06 2015

In Reply Refer To:
3800 (9310) RM
AMC361998

CERTIFIED MAIL – RETURN RECEIPT REQUESTED 7014 2870 0000 7992 4990

PATRIOT GOLD CORP
3651 LINDELL RD STE D165
LAS VEGAS, NV 89103-1254

NOTICE

This Decision Affects Those Claims
Shown in the Block Below.

AMC362010, AMC362020, AMC362028, AMC362035
MOSS 23, MOSS 33, MOSS 39F, MOSS 46

Amendment(s) Not Processed

An amendment for the claim(s) listed above was received by the Bureau of Land Management (BLM) Arizona State Office. The amendment(s) cannot be processed for the following reason:

1. AMC362020: You cannot increase acreage or add new land to a claim with an amendment. The amendment encompasses an area that includes what was AMC362021, Moss 33F, which was located at the same time as AMC362020.
2. There is a discrepancy in the description of the mining claims. The narrative description on the first page of the mining claim notices state that the claims lie in Range 20W. However, the map states that the claims are in Range 20E. Please amend your notices so that the claim description is consistent.

If appropriate, please submit a corrected amendment or additional fees, within 30 days of your receipt of this notice. If the required information is not received with the 30-day timeframe, the amendment(s) will not be processed and the BLM will retain the non-refundable processing fees submitted.

If additional information is required, please contact RéAnn Myers at 602-417-9413. Please include your AMC serial number(s) on all correspondence.

Sincerely,

Rebecca Heick
Acting Deputy State Director
Lands & Minerals Division

*NEW AMENDMENTS
RECEIVED 8/31/2015.
AMC 362020 RELENQUISHED
9/8/2015.*

NOTICE!!

These documents have been scanned!

Do not place un-scanned documents beneath this notice!

Do not remove this notice from this file!

GPO Jacket No. 560-102
Print Order 61540
Rise Business Services, LLC
Job=AZ15 6/5/2019



Box Number= AZ15117



Claim Begin-End: AMC361998-AMC362060

3 Transfers



AZ15117-1

AMC361998-AMC362442

FENNEMORE CRAIG, P.C.

2394 East Camelback Road, Suite 600
Phoenix, Arizona 85016-3429
(602) 916-5000

361998
398978
433744

Marc A. Marra
Direct Phone: (602) 916-5450
Direct Fax: (602) 916-5650
mmarra@fclaw.com

Law Offices
Denver (303) 291-3200
Las Vegas (702) 692-8000
Nogales (520) 281-3480
Phoenix (602) 916-5000
Reno (775) 788-2200
Tucson (520) 879-6800

August 1, 2016

VIA HAND DELIVERY

Bureau of Land Management
Arizona State Office
One North Central Avenue, Suite 800
Phoenix, Arizona 85004-4427

Re: Notice of Transfer of Unpatented Mining Claims

Dear Sir or Madam:

We represent an affiliate of Golden Vertex Corp. ("Golden Vertex") in certain legal matters. Golden Vertex recently acquired a 100% interest in various unpatented mining claims as described and detailed below. On behalf of Golden Vertex, and in accordance with 43 C.F.R. Pt 3833, Subpt. C, please accept this letter as notice of transfer of these unpatented mining claims.

Attached hereto at Tab A is a copy of the Special Warranty Deed (Patented and Unpatented Mining Claims) by which Patriot Gold Corp. granted title to unpatented mining claims to Golden Vertex on May 25, 2016 as recorded on May 26, 2016 as Fee No. 2016023498 in the Official Records of Mohave County, Arizona (concerning 103 unpatented mining claims as follows: MOSS 11 through MOSS 32, AMC361998 through AMC362019; MOSS 34 through MOSS 39, AMC362022 through AMC362027; MOSS 39F, AMC362028; MOSS 40 through MOSS 47, AMC362029 through AMC362036; MOSS 47B, AMC362037; MOSS 48 through MOSS 70, AMC362038 through AMC362060; MOSS 1 through MOSS 10, AMC398978 through AMC398987; MOSS 118 through MOSS 148, AMC398988 through AMC399018; and MOSS 33X, AMC433744).

The appropriate contact and address for Solidus relative to any actions taken on these unpatented mining claims is as follows:

Golden Vertex Corp.
2440 Adobe Road, Suite 101
Bullhead City, Arizona 86442

RECEIVED
BLM AZ STATE OFFICE
2016 AUG - 1 A 10:49
PHOENIX, ARIZONA

ENTERED
AUG - 2 2016
BY: [Signature]

FENNEMORE CRAIG, P.C.

Bureau of Land Management

August 1, 2016

Page 2

Also attached hereto is a check for the required nonrefundable transfer fee in the amount of \$1,030.00 (i.e., transfer of 103 claims @ \$10/claim).

Please do not hesitate to contact me directly by telephone at 602-916-5450 or by email at mmarra@fclaw.com if you have any questions.

Sincerely,

FENNEMORE CRAIG, P.C.



Marc A. Marra

Attachments

11863096

RECEIVED
BLM AZ STATE OFFICE
2016 AUG - 1 A 10:49
PHOENIX, ARIZONA

NO. OF CLAIMS	<u>103</u>
AMOUNT	<u>\$1030.00</u>
RECEIPT NO.	<u>3618471</u>
INIT.	<u>EM</u>

** BLM-ASO**

Tab A

RECEIVED
BLM AZ STATE OFFICE
2016 AUG - 1 A 10:49
PHOENIX, ARIZONA

CHICAGO TITLE INSURANCE COMPANY
COMMERCIAL

Upon recording return to:
Fennemore Craig P.C.
Attn: Dawn Meidinger
2394 East Camelback Rd., Ste. 600
Phoenix, AZ 85016-3429
CTM 2016030804

FEE# 2016023498

OFFICIAL RECORDS OF MOHAVE COUNTY
ROBERT BALLARD, COUNTY RECORDER
05/26/2016 10:59 AM Fee \$419.00
PAGE: 1 of 8

C1604304-34601
1/5

SPECIAL WARRANTY DEED
(Patented and Unpatented Mining Claims)

For Ten Dollars (\$10.00) and other good and valuable consideration, the receipt and sufficiency of which is hereby acknowledged, Patriot Gold Corp., a Nevada corporation ("Grantor") grants and conveys to Golden Vertex Corp., an Arizona corporation ("Grantee"), all right, title and interest in those certain patented and unpatented lode mining claims situated in the Oatman Mining District, Mohave County, Arizona (the "Claims") and more particularly described on Schedule "A".

TOGETHER WITH all extralateral and other associated rights, water rights, tenements, hereditaments and appurtenances belonging or appertaining thereto, and all rights-of-way, easements, rights of access and ingress to and egress from the Claims appurtenant thereto, and all rights and interest that Grantor may hereafter acquire or appear to acquire (collectively, the "Property");

GRANTOR WARRANTS title to the Claims against all persons claiming by, through or under Grantor, and not otherwise;

SUBJECT TO (a) for the unpatented Claims, the paramount title of the United States and current federal claim maintenance fees not yet due and delinquent and (b) the Permitted Exceptions set forth on Schedule "B" attached hereto.

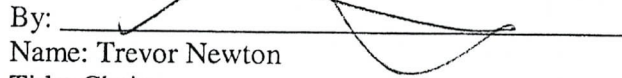
[SIGNATURES ON FOLLOWING PAGE]

RECEIVED
BLM AZ STATE OFFICE
2016 AUG - 1 A 10: 49
PHOENIX, ARIZONA

IN WITNESS WHEREOF, Grantor has executed this Special Warranty Deed (Patented and Unpatented Mining Claims) as of this 25th day of May, 2016


GRANTOR:

Patriot Gold Corp., a Nevada corporation

By: 
Name: Trevor Newton
Title: Chairman

PROVINCE OF BRITISH COLUMBIA)
) ss.
CITY OF ABBOTSFORD)

The foregoing Special Warranty Deed (Patented and Unpatented Mining Claims), consisting of a total of eight (8) pages, was acknowledged before me this 24 day of May, 2016 by Trevor Newton as Chairman of Patriot Gold Corp., a Nevada corporation.



Notary Public

My commission expires:
At the pleasure of
Her Majesty the Queen

2
Dale A. Strebchuk
Barrister and Solicitor
32373 Grouse Court
Abbotsford, B.C. V2T 1K3
(778) 242-7785

RECEIVED
BLM AZ STATE OFFICE
2016 AUG - 1 A 10: 49
PHOENIX, ARIZONA

Schedule "A"
To
Special Warranty Deed
(Property - Legal Description)

I. Patented Mining Claims

The following patented mining claims located in Sections 19, 20, 29 and 30, T20N, R20W, G&SRB&M, Mohave County, Arizona:

Parcel 1: (APN: 213-09-001)

RUTH - Mineral Survey No. 2213, General Land Office No. 45396, U.S. Patent dated May 1, 1907, recorded on August 2, 1910 in the office of the Recorder of Mohave County, Arizona in Book 21 of Deeds, at Page 210.

RATTAN - Mineral Survey No. 857, Lot No. 39, Mineral Certificate No. 268, General Land Office No. 25645, U.S. Patent dated May 28, 1895, recorded on August 14, 1895 in the office of the Recorder of Mohave County, Arizona in Book 11 of Deeds, at Page 751.

Parcel 2: (APN: 213-09-002)

The EMPIRE, MASCOT, PARTNERSHIP, RATTAN EXTENSION, and RUTH EXTENSION Lode Mining Claims, Mineral Survey No. 4485, as shown and according to UNITED STATES PATENT recorded in Book 117 of Deeds, page 74, situate in Sections 29 and 30, Township 20N, Range 20 West of the Gila and Salt River Base and Meridian, in the San Francisco Mining District, Mohave County, Arizona.

EXCEPT all of that portion thereof lying with the boundaries of the RATTAN Lode Mining Claim, Survey No. 857, Lot No. 39, Mineral Certificate No. 268 in said San Francisco Mining District, as set forth in said Patent.

Parcel 3: (APN: 213-05-004)

KEY NO. 1, KEY NO. 2, MOSS MILLSIGHT, OMEGA, DIVIDE & KEYSTONE WEDGE Lode Mining Claims in the San Francisco Mining District, being shown on Mineral Survey NO. 4484 on file in the Bureau of Land Management, as granted by PATENT recorded in Book 115 of Deeds, page 428, and situate in Sections 19 and 30, Township 20 North, Range 20 West of the Gila and Salt River Base and Meridian, Mohave County, Arizona;

EXCEPTING from said claims all of that portion of ground within the boundaries of the CALIFORNIA MOSS Lode Mining Claim, Mineral Survey No. 182.

Parcel 4: (APN: 213-05-005)

CALIFORNIA MOSS Patented Claim, Lot 37, U.S. Mineral Survey 182 of June 15, 1882, said Patent recorded as a deed in Mohave County Recorder's Office records in Book 6, Page 754 and also recorded in the Mohave County Assessor's records as Parcel 213-05-005.

A-1

PHOENIX, ARIZONA
2016 AUG - 1 10:49
RECEIVED
BLM AZ STATE OFFICE

Parcel 5: (APN: 213-05-006)

CALIFORNIA MOSS Lode Mining Claim (Lot No. 38), in the San Francisco Mining District, Survey No. 796, Mineral Certificate No. 175 according to the Patent thereto recorded in Book 22 of Deeds, page 35, lying within a portion of Sections 19, 20, 29 and 30, Township 20 North, Range 20 West of the Gila and Salt River Base and Meridian, Mohave County, Arizona.

II. Unpatented Mining Claims

The following unpatented mining claims situated in the Oatman Mining District in Sections 19, 20, 29 and 30, Township 20 North, Range 20 West, G&SRB&M, Mohave County, Arizona. The Location Notices and any amendments thereto, are of record in the office of the County Recorder of Mohave County, Arizona, and on file with the Bureau of Land Management in Phoenix, Arizona.

No.	Name of Claim	Fee No.	BLM Serial No.
1	MOSS 11	2004064631	AMC361998
2	MOSS 12	2004064632	AMC361999
3	MOSS 13	2004064633	AMC362000
4	MOSS 14	2004064634	AMC362001
5	MOSS 15	2004064635	AMC362002
6	MOSS 16	2004064636	AMC362003
7	MOSS 17	2004064637	AMC362004
8	MOSS 18	2004064638	AMC362005
9	MOSS 19	2004064639	AMC362006
10	MOSS 20	2004064640	AMC362007
11	MOSS 21	2004064641	AMC362008
12	MOSS 22	2004064642	AMC362009
13	MOSS 23	2004064643	AMC362010
	MOSS 23 (amended)	2015018073	
14	MOSS 24	2004064644	AMC362011
15	MOSS 25	2004064645	AMC362012
16	MOSS 26	2004064646	AMC362013
17	MOSS 27	2004064647	AMC362014
18	MOSS 28	2004064648	AMC362015
19	MOSS 29	2004064649	AMC362016
20	MOSS 30	2004064650	AMC362017
21	MOSS 31	2004064651	AMC362018
22	MOSS 32	2004064652	AMC362019
23	MOSS 34	2004064655	AMC362022
24	MOSS 35	2004064656	AMC362023
25	MOSS 36	2004064657	AMC362024
26	MOSS 37	2004064658	AMC362025
27	MOSS 38	2004064659	AMC362026
28	MOSS 39	2004064660	AMC362027
29	MOSS 39F	2004064661	AMC362028
	MOSS 39F (amended)	2015018075	

A-2

2016 AUG - 1 A 10: 48

RECEIVED
BLM AZ STATE OFFICE

No.	Name of Claim	Fee No.	BLM Serial No.
30	MOSS 40	2004064662	AMC362029
31	MOSS 41	2004064663	AMC362030
32	MOSS 42	2004064664	AMC362031
33	MOSS 43	2004064665	AMC362032
34	MOSS 44	2004064666	AMC362033
35	MOSS 45	2004064667	AMC362034
36	MOSS 46	2004064668	AMC362035
	MOSS 46 (amended)	2015018076	
37	MOSS 47	2004064669	AMC362036
	MOSS 47 (amended)	2013014545	
38	MOSS 47B	2004064670	AMC362037
39	MOSS 48	2004064671	AMC362038
	MOSS 48 (amended)	2013014546	
40	MOSS 49	2004064672	AMC362039
	MOSS 49 (amended)	2013014547	
41	MOSS 50	2004064673	AMC362040
	MOSS 50 (amended)	2013014548	
42	MOSS 51	2004064674	AMC362041
43	MOSS 52	2004064675	AMC362042
44	MOSS 53	2004064676	AMC362043
45	MOSS 54	2004064677	AMC362044
46	MOSS 55	2004064678	AMC362045
47	MOSS 56	2004064679	AMC362046
48	MOSS 57	2004064680	AMC362047
49	MOSS 58	2004064681	AMC362048
50	MOSS 59	2004064682	AMC362049
51	MOSS 60	2004064683	AMC362050
52	MOSS 61	2004064684	AMC362051
53	MOSS 62	2004064685	AMC362052
54	MOSS 63	2004064686	AMC362053
55	MOSS 64	2004064687	AMC362054
56	MOSS 65	2004064688	AMC362055
57	MOSS 66	2004064689	AMC362056
58	MOSS 67	2004064690	AMC362057
59	MOSS 68	2004064691	AMC362058
60	MOSS 69	2004064692	AMC362059
61	MOSS 70	2004064693	AMC362060
62	MOSS 1	2009078702	AMC398978
63	MOSS 2	2009078703	AMC398979
64	MOSS 3	2009078704	AMC398980
65	MOSS 4	2009078705	AMC398981
66	MOSS 5	2009078706	AMC398982
67	MOSS 6	2009078707	AMC398983
68	MOSS 7	2009078708	AMC398984

PHOENIX, ARIZONA

A-3

2016 AUG - 1 A 10: 48

RECEIVED
BLM AZ STATE OFFICE

No.	Name of Claim	Fee No.	BLM Serial No.
69	MOSS 8	2009078709	AMC398985
70	MOSS 9	2009078710	AMC398986
71	MOSS 10	2009078711	AMC398987
72	MOSS 118	2009078712	AMC398988
73	MOSS 119	2009078713	AMC398989
74	MOSS 120	2009078714	AMC398990
75	MOSS 121	2009078715	AMC398991
76	MOSS 122	2009078716	AMC398992
77	MOSS 123	2009078717	AMC398993
78	MOSS 124	2009078718	AMC398994
79	MOSS 125	2009078719	AMC398995
80	MOSS 126	2009078720	AMC398996
81	MOSS 127	2009078721	AMC398997
82	MOSS 128	2009078722	AMC398998
83	MOSS 129	2009078723	AMC398999
84	MOSS 130	2009078724	AMC399000
85	MOSS 131	2009078725	AMC399001
86	MOSS 132	2009078726	AMC399002
87	MOSS 133	2009078727	AMC399003
88	MOSS 134	2009078728	AMC399004
89	MOSS 135	2009078729	AMC399005
90	MOSS 136	2009078730	AMC399006
91	MOSS 137	2009078731	AMC399007
92	MOSS 138	2009078732	AMC399008
93	MOSS 139	2009078733	AMC399009
94	MOSS 140	2009078734	AMC399010
95	MOSS 141	2009078735	AMC399011
96	MOSS 142	2009078736	AMC399012
97	MOSS 143	2009078737	AMC399013
98	MOSS 144	2009078738	AMC399014
99	MOSS 145	2009078739	AMC399015
100	MOSS 146	2009078740	AMC399016
101	MOSS 147	2009078741	AMC399017
102	MOSS 148	2009078742	AMC399018
103	MOSS 33X	2015040270	AMC433744

A-4

RECEIVED
 BLM AZ STATE OFFICE
 2016 AUG - 1 A 10: 48
 PHOENIX, ARIZONA

Schedule "B"
To
Special Warranty Deed
(Permitted Exceptions)

1. Patented Mining Claim Parcels 1-5:

a. exceptions and limitations set forth in the patents recorded in the Official Records in Book 21 of Deeds, page 210 and Book 11 of Deeds, page 751 (Parcel 1 only); Book 117 of Deeds, page 74 (Parcel 2 only); Book 115 of Deeds, page 428 (Parcel 3 only); Book 6 of Deeds, page 754 (Parcel 4 only); Book 22 of Deeds, page 35 (Parcel 5 only).

b. any right of a proprietor of a vein or lode whose apex is outside said Land to extract and remove his ore from said Land, should said vein or lode be found to penetrate or intersect the Property, as provided by law; and

c. the terms and conditions of the memorandum of Agreement dated February 28, 2011, recorded January 11, 2012 at Fee No. 2012001400.

2. Patented Mining Claim Parcel 4: those certain royalty deeds (collectively, the "Royalty Deeds") recorded December 7, 2007 in Book 7044 of the Official Records of Mohave County, Arizona (the "Official Records"), page 268, and in Book 7044 of Official Records, page 278, and in Book 7044 of Official Records, page 287, and in Book 7044 of Official Records, page 296, and in Book 7044 of Official Records, page 305, and in Book 7044 of Official Records, page 314, and in Book 7044 of Official Records, page 323, and in Book 7044 of Official Records, page 332, and in Book 7044 of Official Records, page 341, and in Book 7044 of Official Records, page 350, and in Book 7044 of Official Records, page 359, and in Book 7044 of Official Records, page 368, and in Book 7044 of Official Records, page 377, and in Book 7044 of Official Records, page 386, and in Book 7044 of Official Records, page 395, and in Book 7044 of Official Records, page 404, and in Book 7044 of Official Records, page 413, and in Book 7044 of Official Records, page 422, and in Book 7044 of Official Records, page 431, and in Book 7044 of Official Records, page 440, and in Book 7044 of Official Records, page 449, and in Book 7044 of Official Records, page 458, and in Book 7044 of Official Records, page 467, and in Book 7044 of Official Records, page 476, and in Book 7044 of Official Records, page 485, and in Book 7044 of Official Records, page 494, and in Book 7044 of Official Records, page 503, and in Book 7044 of Official Records, page 512, and in Book 7044 of Official Records, page 521, and in Book 7044 of Official Records, page 530, and in Book 7044 of Official Records, page 539, and in Book 7044 of Official Records, page 548.

3. Any overlaps between or among the unpatented mining claims comprising a portion of the Claims and (i) the patented mining claims comprising a portion of the Claims or (ii) other patented mining claims owned by third parties.

RECEIVED
BLM AZ STATE OFFICE
2016 AUG - 1 A 10: 48
PHOENIX, ARIZONA

4. Defects in the location or monumenting of the unpatented claims comprising a portion of the Claims discovered by Grantee when it was conducting exploration operations on the Claims prior to the date of this deed.

B-2

RECEIVED
BLM AZ STATE OFFICE
2016 AUG - 1 A 10: 48
PHOENIX, ARIZONA

United States Department of the Interior
Bureau of Land Management
 DIV OF LANDS, MINRLS & ENERGY
 ONE N CENTRAL AVE
 PHOENIX, AZ 85004 -4427
 Phone: 602-417-9200

Receipt

No: 3618471

Transaction #: 3722094	
Date of Transaction: 08/01/2016	
CUSTOMER:	
PATRIOT GOLD CORP 3651 LINDELL RD STE D165 LAS VEGAS,NV 89103-1254 US	

LINE #	QTY	DESCRIPTION	REMARKS	UNIT PRICE	TOTAL
1	1.00	LOCATABLE MINERALS / MINING CLAIMS- NOT NEW-UNADJUD,ONE AUTH NO. ONLY / MINING CLAIM MONEY RECEIVED CASES: AMC361998/\$1030.00	TRF (103)	- n/a -	1030.00
TOTAL:					\$1,030.00

PAYMENT INFORMATION			
1	AMOUNT:	1030.00	POSTMARKED: N/A
	TYPE:	CHECK	RECEIVED: 08/01/2016
	CHECK NO:	03174	
	NAME:	FENNEMORE CRAIG PC 2394 E CAMELBACK STE 600 PHOENIX AZ 85016 US	

REMARKS

This receipt was generated by the automated BLM Collections and Billing System and is a paper representation of a portion of the official electronic record contained therein.

AMC361998

WHEN RECORDED RETURN TO:

LLOYD JOSEPH BARDSWICH

AGENT FOR PATRIOT GOLD

2670 Sanctuary Drive

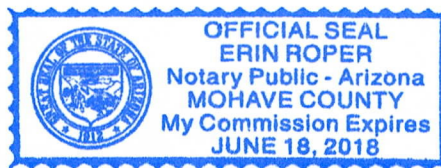
Bullhead City, AZ 86442

Patriot Gold Corp.,
3651 Lindell Rd., Suite D165 Las Vegas, NV 89103-1254 hereby
abandons and relinquishes all right and title to unpatented mining
claim Moss 33, AMC362020

Lloyd Joseph Bardswich,
Agent for Patriot Gold Corp

Subscribed and sworn to me on this 3rd day of September, 2015 in
the County of Mohave, State of Arizona

Erin Roper
Notary Public



RECEIVED
BLM AZ STATE OFFICE
2015 SEP - 8 P 1:52
PHOENIX, ARIZONA

311 ENTERED
SEP 15 2015
BY: MR

BARDSWICH
2670 SANCTUARY DR.
BULLHEAD CITY
AZ 86427

RECEIVED
BLM AZ STATE OFFICE

2015 SEP -8 P 1:39

PHOENIX, ARIZONA

BUREAU OF LAND MANAGEMENT

PUBLIC ROOM

1 NORTH CENTRAL AVE
SUITE 800

PHOENIX AZ

85004-4427



© USPS 2013

THIS ENVELOPE IS RECYCLABLE AND MADE WITH 30% POST CONSUMER CONTENT



Amc 361998

To:

Bureau of land Management

Arizona State Office

1 North Central Avenue

Suite 800, Phoenix AZ 85004

April 1, 2015

NOTICE OF ABANDONMENT/RELINQUISHMENT OF CLAIMS

Patriot Gold Corp, 3651 Lindell Road, STE D165, Las Vegas, NV 89103-1254 hereby abandon and relinquish the Moss 33F lode mining claim, AMC 362021 (BLM lead file 361998)

Patriot Gold Corp., Lloyd Joseph Bardswich. Agent

State of Arizona, County of Mohave SS


I, Lloyd Joseph Bardswich, agent for Patriot Gold Corp, do solemnly swear that I am familiar with the mining ground comprising the Moss 33F lode mining claim and wish to abandon and relinquish said claim.

Lloyd Joseph Bardswich, 2670 sanctuary Drive, Bullhead City, AZ 86442

Subscribed and sworn before me this 1st day of April 2015

K Casey Notary Public for the State of Arizona

Residing at Bullhead City. My commission expires 11-30-2016



RECEIVED
BLM AZ STATE OFFICE
2015 APR - 3 A 9:47
PHOENIX, ARIZONA

ENTERED
APR 07 2015
BY: AT

From: (928) 763-6252
Larry Chank

Origin ID: IFPA



2440 Adobe Road
Suite 101
Bullhead City, AZ 86442

Ship Date: 02APR15
ActWgt: 0.5 LB
CAD: 107360667/NET3610

Delivery Address Bar Code



SHIP TO: (602) 417-9200
Arizona State Office
Bureau of Land Management
1 North Central Avenue
Suite 800
PHOENIX, AZ 85004

BILL SENDER

Ref # Moss 33F AMC 362021
Invoice #
PO #
Dept #

FRI - 03 APR 10:30A
PRIORITY OVERNIGHT

TRK# 7732 8207 3484
0201



XH ZSYA

85004
AZ-US
PHX



537J2RF05IEE4B

After printing this label:

1. Use the 'Print' button on this page to print your label to your laser or inkjet printer.
2. Fold the printed page along the horizontal line.
3. Place label in shipping pouch and affix it to your shipment so that the barcode portion of the label can be read and scanned.

Warning: Use only the printed original label for shipping. Using a photocopy of this label for shipping purposes is fraudulent and could result in additional billing charges, along with the cancellation of your FedEx account number.

Use of this system constitutes your agreement to the service conditions in the current FedEx Service Guide, available on fedex.com. FedEx will not be responsible for any claim in excess of \$100 per package, whether the result of loss, damage, delay, non-delivery, misdelivery, or misinformation, unless you declare a higher value, pay an additional charge, document your actual loss and file a timely claim. Limitations found in the current FedEx Service Guide apply. Your right to recover from FedEx for any loss, including intrinsic value of the package, loss of sales, income interest, profit, attorney's fees, costs, and other forms of damage whether direct, incidental, consequential, or special is limited to the greater of \$100 or the authorized declared value. Recovery cannot exceed actual documented loss. Maximum for items of extraordinary value is \$1,000, e.g. jewelry, precious metals, negotiable instruments and other items listed in our ServiceGuide. Written claims must be filed within strict time limits, see current FedEx Service Guide.

NOTICE!!

These documents have been scanned!

Do not place un-scanned documents beneath this notice!

Do not remove this notice from this file!

GPO Jacket No. 560-102
Print Order 61540
Rise Business Services, LLC
Job=AZ15 6/5/2019



Box Number= AZ15117



Claim Begin-End: AMC361998-AMC362060

4 Annual Filings



AZ15117-1

AMC361998-AMC362442

Lead File Numbers (maintenance fee payments – receipt number 4239449) Golden Vertex

AMC361998

AMC398978

AMC407863

AMC408939

AMC410214

AMC413137

AMC416914

AMC420117

AMC427718

AMC428270

AMC432054

AMC433744

AMC450547

AMC450693

AMC451761

GOLDEN VERTEX CORP

August 2, 2018

Bureau of Land Management
Mining Claims
One North Central Avenue, Suite 800
Phoenix, Arizona 85004-4427

RECEIVED
BLM AZ STATE OFFICE
2018 AUG 16 P 2:35
PHOENIX, ARIZONA

Hello -

Enclosed is our check # in the amount of \$55,335 for fiscal year 2019 yearly maintenance fees for 357 lode claims in the name of Golden Vertex Corp at the rate of \$155 per claim.

Also enclosed is our check # in the amount of \$28,365 for fiscal year 2019 yearly maintenance fees for 183 lode claims in the name of La Cuesta International at the rate of \$155 per claim.

Listings of the two groups of claims are attached to each check.

Please don't hesitate to contact me at 928-234-5227 should you have any questions or need further information.

Sincerely,



L.J. "Joe" Bardswich, P. E.
President
Golden Vertex Corp.

Cc: File

4239449

ENTERED
AUG 28 2018
BY: *[Signature]*

	A	B	C
1	Date and Time Run:		
2	8/1/2018 2:05:43 PM		Page 1 of 1
3	DEPARTMENT OF THE INTERIOR		
4	BUREAU OF LAND MANAGEMENT		
5			
6	Mining Claims		
7	CUSTOMER INFORMATION		
8			
9	Admin State:	AZ	
10	Geo State:	AZ	
11	Claimant Name:	LA CUESTA INTERNATIONAL INC	
12	Address:	3349 S STALLION DR	
13	City:	KINGMAN	2354577
14	Serial Number	Lead Serial Number	Claim Name
15	AMC407865	AMC407863	SILVER CREEK 1
16	AMC407864	AMC407863	SILVER CREEK 2
17	AMC407865	AMC407863	SILVER CREEK 3
18	AMC407866	AMC407863	SILVER CREEK 4
19	AMC407867	AMC407863	SILVER CREEK 5
20			
21	AMC407868	AMC407863	SILVER CREEK 6
22			
23	AMC407869	AMC407863	SILVER CREEK 7
24	AMC407870	AMC407863	SILVER CREEK 8
25	AMC407871	AMC407863	SILVER CREEK 9
26	AMC407872	AMC407863	SILVER CREEK 10
27	AMC407873	AMC407863	SILVER CREEK 11
28	AMC407874	AMC407863	SILVER CREEK 12
29	AMC407875	AMC407863	SILVER CREEK 13
30	AMC407876	AMC407863	SILVER CREEK 14
31	AMC407877	AMC407863	SILVER CREEK 15
32	AMC407878	AMC407863	SILVER CREEK 16
33	AMC407879	AMC407863	SILVER CREEK 17
34	AMC407880	AMC407863	SILVER CREEK 18
35	AMC407881	AMC407863	SILVER CREEK 19
36	AMC407882	AMC407863	SILVER CREEK 20
37	AMC407883	AMC407863	SILVER CREEK 21
38	AMC407884	AMC407863	SILVER CREEK 22
39	AMC407893	AMC407863	SILVER CREEK 31
40			
41	AMC407894	AMC407863	SILVER CREEK 32
42	AMC407895	AMC407863	SILVER CREEK 33
43	AMC407896	AMC407863	SILVER CREEK 34

PHOENIX, ARIZONA

2018 AUG 16 P 2:35

RECEIVED
BLM AZ STATE OFFICE

	A	B	C
44			
45	AMC407897	AMC407863	SILVER CREEK 35
46	AMC407898	AMC407863	SILVER CREEK 36
47			
48	AMC407899	AMC407863	SILVER CREEK 37
49			
50	AMC407900	AMC407863	SILVER CREEK 38
51			
52			
53			
54	AMC407901	AMC407863	SILVER CREEK 39
55	AMC407902	AMC407863	SILVER CREEK 40
56			
57	AMC407903	AMC407863	SILVER CREEK 41
58	AMC407904	AMC407863	SILVER CREEK 42
59			
60	AMC407905	AMC407863	SILVER CREEK 43
61	AMC407906	AMC407863	SILVER CREEK 44
62			
63	AMC407907	AMC407863	SILVER CREEK 45
64	AMC407908	AMC407863	SILVER CREEK 46
65			
66	AMC407909	AMC407863	SILVER CREEK 47
67	AMC407910	AMC407863	SILVER CREEK 48
68			
69	AMC407911	AMC407863	SILVER CREEK 49
70	AMC407912	AMC407863	SILVER CREEK 50
71			
72	AMC407913	AMC407863	SILVER CREEK 51
73	AMC407914	AMC407863	SILVER CREEK 52
74			
75	AMC407915	AMC407863	SILVER CREEK 53
76	AMC407916	AMC407863	SILVER CREEK 54
77			
78	AMC407925	AMC407863	SILVER CREEK 63
79			
80	AMC407926	AMC407863	SILVER CREEK 64
81			
82	AMC407927	AMC407863	SILVER CREEK 65
83	AMC407928	AMC407863	SILVER CREEK 66
84	AMC407929	AMC407863	SILVER CREEK 67
85	AMC407930	AMC407863	SILVER CREEK 68
86	AMC407931	AMC407863	SILVER CREEK 69
87	AMC407932	AMC407863	SILVER CREEK 70
88	AMC407933	AMC407863	SILVER CREEK 71
89	AMC407934	AMC407863	SILVER CREEK 72

PHOENIX, ARIZONA

2010 AUG 16 P 2:30

RECEIVED
BLM AZ STATE OFFICE

	A	B	C
90	AMC407935	AMC407863	SILVER CREEK 73
91	AMC407936	AMC407863	SILVER CREEK 74
92	AMC407937	AMC407863	SILVER CREEK 75
93	AMC407938	AMC407863	SILVER CREEK 76
94	AMC407939	AMC407863	SILVER CREEK 77
95	AMC407940	AMC407863	SILVER CREEK 78
96	AMC407941	AMC407863	SILVER CREEK 79
97	AMC407942	AMC407863	SILVER CREEK 80
98	AMC407943	AMC407863	SILVER CREEK 81
99			
100	AMC407944	AMC407863	SILVER CREEK 82
101			
102	AMC407945	AMC407863	SILVER CREEK 83
103	AMC407946	AMC407863	SILVER CREEK 84
104	AMC407947	AMC407863	SILVER CREEK 85
105	AMC407948	AMC407863	SILVER CREEK 86
106	AMC407949	AMC407863	SILVER CREEK 87
107			
108	AMC407950	AMC407863	SILVER CREEK 88
109			
110	AMC407951	AMC407863	SILVER CREEK 89
111			
112	AMC407952	AMC407863	SILVER CREEK 90
113			
114	AMC407953	AMC407863	SILVER CREEK 91
115			
116	AMC407954	AMC407863	SILVER CREEK 92
117	AMC407955	AMC407863	SILVER CREEK 93
118	AMC407956	AMC407863	SILVER CREEK 94
119			
120	AMC407957	AMC407863	SILVER CREEK 95
121	AMC407958	AMC407863	SILVER CREEK 96
122	AMC407959	AMC407863	SILVER CREEK 97
123	AMC407970	AMC407863	SILVER CREEK 108
124	AMC407971	AMC407863	SILVER CREEK 109
125			
126	AMC407972	AMC407863	SILVER CREEK 110
127	AMC407973	AMC407863	SILVER CREEK 111
128	AMC407974	AMC407863	SILVER CREEK 112
129	AMC407975	AMC407863	SILVER CREEK 113
130	AMC407976	AMC407863	SILVER CREEK 114
131			
132	AMC407977	AMC407863	SILVER CREEK 115
133	AMC410214	AMC410214	SILVER CREEK 116
134			
135	AMC410215	AMC410214	SILVER CREEK 117

PHOENIX, ARIZONA

RECEIVED
 BLM AZ STATE OFFICE
 2018 AUG 16 P 2:36

	A	B	C
136			
137	AMC410216	AMC410214	SILVER CREEK 118
138	AMC410217	AMC410214	SILVER CREEK 119
139	AMC410218	AMC410214	SILVER CREEK 120
140	AMC410219	AMC410214	SILVER CREEK 121
141	AMC410220	AMC410214	SILVER CREEK 122
142			
143	AMC410221	AMC410214	SILVER CREEK 123
144			
145	AMC410222	AMC410214	SILVER CREEK 124
146	AMC410223	AMC410214	SILVER CREEK 125
147	AMC410224	AMC410214	SILVER CREEK 126
148	AMC410225	AMC410214	SILVER CREEK 127
149	AMC410226	AMC410214	SILVER CREEK 128
150	AMC410227	AMC410214	SILVER CREEK 129
151	AMC410228	AMC410214	SILVER CREEK 130
152	AMC410229	AMC410214	SILVER CREEK 131
153	AMC410230	AMC410214	SILVER CREEK 132
154	AMC410231	AMC410214	SILVER CREEK 133
155	AMC410232	AMC410214	SILVER CREEK 134
156	AMC410233	AMC410214	SILVER CREEK 135
157			
158	AMC410234	AMC410214	SILVER CREEK 136
159	AMC410235	AMC410214	SILVER CREEK 137
160			
161	AMC410236	AMC410214	SILVER CREEK 138
162	AMC410237	AMC410214	SILVER CREEK 139
163			
164	AMC410238	AMC410214	SILVER CREEK 140
165	AMC410239	AMC410214	SILVER CREEK 141
166			
167	AMC410240	AMC410214	SILVER CREEK 142
168	AMC410241	AMC410214	SILVER CREEK 143
169			
170	AMC410242	AMC410214	SILVER CREEK 144
171	AMC410243	AMC410214	SILVER CREEK 145
172			
173	AMC410244	AMC410214	SILVER CREEK 146
174	AMC410245	AMC410214	SILVER CREEK 147
175			
176	AMC410246	AMC410214	SILVER CREEK 148
177	AMC410247	AMC410214	SILVER CREEK 149
178			
179	AMC410248	AMC410214	SILVER CREEK 150
180	AMC410249	AMC410214	SILVER CREEK 151
181			

PHOENIX, ARIZONA

2018 AUG 16 P 2:36

RECEIVED
BLM AZ STATE OFFICE

	A	B	C
182	AMC410250	AMC410214	SILVER CREEK 152
183			
184	AMC410251	AMC410214	SILVER CREEK 153
185			
186			
187			
188	AMC410252	AMC410214	SILVER CREEK 154
189	AMC410253	AMC410214	SILVER CREEK 155
190			
191	AMC410254	AMC410214	SILVER CREEK 156
192			
193	AMC410255	AMC410214	SILVER CREEK 157
194	AMC410256	AMC410214	SILVER CREEK 158
195	AMC410257	AMC410214	SILVER CREEK 159
196	AMC410258	AMC410214	SILVER CREEK 160
197	AMC410259	AMC410214	SILVER CREEK 161
198	AMC410260	AMC410214	SILVER CREEK 162
199	AMC410261	AMC410214	SILVER CREEK 163
200	AMC410262	AMC410214	SILVER CREEK 164
201	AMC410263	AMC410214	SILVER CREEK 165
202	AMC410264	AMC410214	SILVER CREEK 166
203	AMC410265	AMC410214	SILVER CREEK 167
204			
205	AMC410266	AMC410214	SILVER CREEK 168
206			
207	AMC410267	AMC410214	SILVER CREEK 169
208	AMC410268	AMC410214	SILVER CREEK 170
209	AMC410269	AMC410214	SILVER CREEK 171
210	AMC410270	AMC410214	SILVER CREEK 172
211	AMC410271	AMC410214	SILVER CREEK 173
212	AMC410272	AMC410214	SILVER CREEK 174
213	AMC410273	AMC410214	SILVER CREEK 175
214	AMC410274	AMC410214	SILVER CREEK 176
215	AMC410275	AMC410214	SILVER CREEK 177
216			
217	AMC410276	AMC410214	SILVER CREEK 178
218			
219	AMC410277	AMC410214	SILVER CREEK 179
220			
221			
222			
223	AMC410278	AMC410214	SILVER CREEK 180
224			
225	AMC410279	AMC410214	SILVER CREEK 181
226			
227	AMC410280	AMC410214	SILVER CREEK 182

PHOENIX, ARIZONA

RECEIVED
 BLM AT STATE OFFICE
 2018 AUG 16 P 2:36

	A	B	C
228			
229	AMC410281	AMC410214	SILVER CREEK 183
230			
231	AMC410282	AMC410214	SILVER CREEK 184
232	AMC413137	AMC413137	SILVER CREEK 185
233			
234			
235			
236	AMC413138	AMC413137	SILVER CREEK 186
237			
238	AMC413139	AMC413137	SILVER CREEK 187
239			
240	AMC413140	AMC413137	SILVER CREEK 188
241			
242	AMC413141	AMC413137	SILVER CREEK 189
243			
244	AMC413142	AMC413137	SILVER CREEK 190
245			
246	AMC413143	AMC413137	SILVER CREEK 191
247			
248	AMC413144	AMC413137	SILVER CREEK 192
249			
250	AMC413145	AMC413137	SILVER CREEK 193
251			
252			
253			
254	AMC427718	AMC427718	SILVER CREEK 194
255	AMC427719	AMC427718	SILVER CREEK 195
256	AMC427720	AMC427718	SILVER CREEK 196
257	AMC427721	AMC427718	SILVER CREEK 197
258	AMC427722	AMC427718	SILVER CREEK 198
259	AMC427723	AMC427718	SILVER CREEK 199
260	AMC427724	AMC427718	SILVER CREEK 200
261	AMC427725	AMC427718	SILVER CREEK 201
262	AMC428270	AMC428270	SILVER CREEK 202
263	AMC428271	AMC428270	SILVER CREEK 203
264	AMC428272	AMC428270	SILVER CREEK 204
265	AMC428273	AMC428270	SILVER CREEK 205
266			
267	AMC428274	AMC428270	SILVER CREEK 206
268	AMC428275	AMC428270	SILVER CREEK 207
269			
270	AMC428276	AMC428270	SILVER CREEK 208
271	AMC428277	AMC428270	SILVER CREEK 209
272			

PHOENIX, ARIZONA

2018 AUG 16 P 2:36

RECEIVED
BLM AZ STATE OFFICE

	A	B	C
1	Admin State:	AZ	
2	Geo State:	AZ	
3	Claimant Name:	GOLDEN VERTEX CORP	
4	Address:	2440 ADOBE RD STE 101	
5	City:	BULLHEAD CITY	2317154
6			
7	Serial Number	Claim Name	Lead Serial Number
8			
9	AMC361998	MOSS 11	AMC361998
10	AMC361999	MOSS 12	AMC361998
11	AMC362000	MOSS 13	AMC361998
12	AMC362001	MOSS 14	AMC361998
13	AMC362002	MOSS 15	AMC361998
14	AMC362003	MOSS 16	AMC361998
15	AMC362004	MOSS 17	AMC361998
16	AMC362005	MOSS 18	AMC361998
17	AMC362006	MOSS 19	AMC361998
18	AMC362007	MOSS 20	AMC361998
19	AMC362008	MOSS 21	AMC361998
20	AMC362009	MOSS 22	AMC361998
21	AMC362010	MOSS 23	AMC361998
22	AMC362011	MOSS 24	AMC361998
23	AMC362012	MOSS 25	AMC361998
24	AMC362013	MOSS 26	AMC361998
25	AMC362014	MOSS 27	AMC361998
26	AMC362015	MOSS 28	AMC361998
27	AMC362016	MOSS 29	AMC361998
28	AMC362017	MOSS 30	AMC361998
29	AMC362018	MOSS 31	AMC361998
30	AMC362019	MOSS 32	AMC361998
31	AMC362022	MOSS 34	AMC361998
32	AMC362023	MOSS 35	AMC361998
33	AMC362024	MOSS 36	AMC361998
34	AMC362025	MOSS 37	AMC361998
35	AMC362026	MOSS 38	AMC361998
36	AMC362027	MOSS 39	AMC361998
37	AMC362028	MOSS 39F	AMC361998
38	AMC362029	MOSS 40	AMC361998
39	AMC362030	MOSS 41	AMC361998
40	AMC362031	MOSS 42	AMC361998
41	AMC362032	MOSS 43	AMC361998
42	AMC362033	MOSS 44	AMC361998
43	AMC362034	MOSS 45	AMC361998
44	AMC362035	MOSS 46	AMC361998
45	AMC362036	MOSS 47	AMC361998

PHOENIX, ARIZONA

2018 AUG 16 P 2:36

RECEIVED
BLM AZ STATE OFFICE

	A	B	C
46	AMC362037	MOSS 47B	AMC361998
47	AMC362038	MOSS 48	AMC361998
48	AMC362039	MOSS 49	AMC361998
49	AMC362040	MOSS 50	AMC361998
50	AMC362041	MOSS 51	AMC361998
51	AMC362042	MOSS 52	AMC361998
52	AMC362043	MOSS 53	AMC361998
53	AMC362044	MOSS 54	AMC361998
54	AMC362045	MOSS 55	AMC361998
55	AMC362046	MOSS 56	AMC361998
56	AMC362047	MOSS 57	AMC361998
57	AMC362048	MOSS 58	AMC361998
58	AMC362049	MOSS 59	AMC361998
59	AMC362050	MOSS 60	AMC361998
60	AMC362051	MOSS 61	AMC361998
61	AMC362052	MOSS 62	AMC361998
62	AMC362053	MOSS 63	AMC361998
63	AMC362054	MOSS 64	AMC361998
64	AMC362055	MOSS 65	AMC361998
65	AMC362056	MOSS 66	AMC361998
66	AMC362057	MOSS 67	AMC361998
67	AMC362058	MOSS 68	AMC361998
68	AMC362059	MOSS 69	AMC361998
69	AMC362060	MOSS 70	AMC361998
70	AMC398978	MOSS 1	AMC398978
71	AMC398979	MOSS 2	AMC398978
72	AMC398980	MOSS 3	AMC398978
73	AMC398981	MOSS 4	AMC398978
74	AMC398982	MOSS 5	AMC398978
75	AMC398983	MOSS 6	AMC398978
76	AMC398984	MOSS 7	AMC398978
77	AMC398985	MOSS 8	AMC398978
78	AMC398986	MOSS 9	AMC398978
79	AMC398987	MOSS 10	AMC398978
80	AMC398988	MOSS 118	AMC398978
81	AMC398989	MOSS 119	AMC398978
82	AMC398990	MOSS 120	AMC398978
83	AMC398991	MOSS 121	AMC398978
84	AMC398992	MOSS 122	AMC398978
85	AMC398993	MOSS 123	AMC398978
86	AMC398994	MOSS 124	AMC398978
87	AMC398995	MOSS 125	AMC398978
88	AMC398996	MOSS 126	AMC398978
89	AMC398997	MOSS 127	AMC398978
90	AMC398998	MOSS 128	AMC398978
91	AMC398999	MOSS 129	AMC398978

RECEIVED
 BLM AZ STATE OFFICE
 2018 AUG 16 P 2:36
 PHOENIX, ARIZONA

	A	B	C
92	AMC399000	MOSS 130	AMC398978
93	AMC399001	MOSS 131	AMC398978
94	AMC399002	MOSS 132	AMC398978
95	AMC399003	MOSS 133	AMC398978
96	AMC399004	MOSS 134	AMC398978
97	AMC399005	MOSS 135	AMC398978
98	AMC399006	MOSS 136	AMC398978
99	AMC399007	MOSS 137	AMC398978
100	AMC399008	MOSS 138	AMC398978
101	AMC399009	MOSS 139	AMC398978
102	AMC399010	MOSS 140	AMC398978
103	AMC399011	MOSS 141	AMC398978
104	AMC399012	MOSS 142	AMC398978
105	AMC399013	MOSS 143	AMC398978
106	AMC399014	MOSS 144	AMC398978
107	AMC399015	MOSS 145	AMC398978
108	AMC399016	MOSS 146	AMC398978
109	AMC399017	MOSS 147	AMC398978
110	AMC399018	MOSS 148	AMC398978
111	AMC408939	GVC 1	AMC408939
112	AMC408940	GVC 2	AMC408939
113	AMC408941	GVC 3	AMC408939
114	AMC408942	GVC 4	AMC408939
115	AMC408943	GVC 5	AMC408939
116	AMC408944	GVC 6	AMC408939
117	AMC408945	GVC 7	AMC408939
118	AMC408946	GVC 8	AMC408939
119	AMC408947	GVC 9	AMC408939
120	AMC408948	GVC 10	AMC408939
121	AMC408949	GVC 11	AMC408939
122	AMC408950	GVC 12	AMC408939
123	AMC408951	GVC 13	AMC408939
124	AMC408952	GVC 14	AMC408939
125	AMC408953	GVC 15	AMC408939
126	AMC408954	GVC 16	AMC408939
127	AMC408955	GVC 17	AMC408939
128	AMC408956	GVC 18	AMC408939
129	AMC408957	GVC 19	AMC408939
130	AMC408958	GVC 20	AMC408939
131	AMC408959	GVC 21	AMC408939
132	AMC408960	GVC 22	AMC408939
133	AMC408961	GVC 23	AMC408939
134	AMC408962	GVC 24	AMC408939
135	AMC408963	GVC 25	AMC408939
136	AMC408964	GVC 26	AMC408939
137	AMC408965	GVC 27	AMC408939

RECEIVED
 BLM AZ STATE OFFICE
 2018 AUG 16 P 2:36
 PHOENIX, ARIZONA

	A	B	C
138	AMC408966	GVC 28	AMC408939
139	AMC408967	GVC 29	AMC408939
140	AMC408968	GVC 30	AMC408939
141	AMC408969	GVC 31	AMC408939
142	AMC408971	GVC 33	AMC408939
143	AMC408972	GVC 34	AMC408939
144	AMC408973	GVC 35	AMC408939
145	AMC408974	GVC 36	AMC408939
146	AMC408975	GVC 37	AMC408939
147	AMC408976	GVC 38	AMC408939
148	AMC408977	GVC 39	AMC408939
149	AMC408978	GVC 40	AMC408939
150	AMC408979	GVC 41	AMC408939
151	AMC408980	GVC 42	AMC408939
152	AMC408981	GVC 43	AMC408939
153	AMC408982	GVC 44	AMC408939
154	AMC408983	GVC 45	AMC408939
155	AMC408984	GVC 46	AMC408939
156	AMC408985	GVC 47	AMC408939
157	AMC408986	GVC 48	AMC408939
158	AMC408987	GVC 49	AMC408939
159	AMC408988	GVC 50	AMC408939
160	AMC408989	GVC 51	AMC408939
161	AMC408990	GVC 52	AMC408939
162	AMC408991	GVC 53	AMC408939
163	AMC408992	GVC 54	AMC408939
164	AMC408993	GVC 55	AMC408939
165	AMC408994	GVC 56	AMC408939
166	AMC408995	GVC 57	AMC408939
167	AMC408996	GVC 58	AMC408939
168	AMC408997	GVC 59	AMC408939
169	AMC408998	GVC 60	AMC408939
170	AMC408999	GVC 61	AMC408939
171	AMC409000	GVC 62	AMC408939
172	AMC409001	GVC 63	AMC408939
173	AMC409002	GVC 64	AMC408939
174	AMC409003	GVC 65	AMC408939
175	AMC409004	GVC 67	AMC408939
176	AMC409005	GVC 68	AMC408939
177	AMC409006	GVC 69	AMC408939
178	AMC409007	GVC 70	AMC408939
179	AMC409008	GVC 71	AMC408939
180	AMC409009	GVC 72	AMC408939
181	AMC409010	GVC 73	AMC408939
182	AMC409011	GVC 74	AMC408939
183	AMC409012	GVC 75	AMC408939

RECEIVED
 DLM AZ STATE OFFICE
 2018 AUG 16 P 2:31
 PHOENIX, ARIZONA

	A	B	C
184	AMC409013	GVC 76	AMC408939
185	AMC409014	GVC 77	AMC408939
186	AMC409015	GVC 78	AMC408939
187	AMC409016	GVC 79	AMC408939
188	AMC409017	GVC 80	AMC408939
189	AMC409018	GVC 81	AMC408939
190	AMC409019	GVC 82	AMC408939
191	AMC409020	GVC 83	AMC408939
192	AMC409021	GVC 84	AMC408939
193	AMC409022	GVC 85	AMC408939
194	AMC409023	GVC 86	AMC408939
195	AMC409024	GVC 87	AMC408939
196	AMC409025	GVC 88	AMC408939
197	AMC409026	GVC 89	AMC408939
198	AMC409027	GVC 90	AMC408939
199	AMC409028	GVC 91	AMC408939
200	AMC409029	GVC 92	AMC408939
201	AMC409030	GVC 93	AMC408939
202	AMC409031	GVC 94	AMC408939
203	AMC409032	GVC 95	AMC408939
204	AMC409033	GVC 96	AMC408939
205	AMC409034	GVC 97	AMC408939
206	AMC409035	GVC 98	AMC408939
207	AMC409036	GVC 99	AMC408939
208	AMC409037	GVC 100	AMC408939
209	AMC409038	GVC 101	AMC408939
210	AMC409039	GVC 102	AMC408939
211	AMC409040	GVC 103	AMC408939
212	AMC409041	GVC 104	AMC408939
213	AMC409042	GVC 105	AMC408939
214	AMC409043	GVC 106	AMC408939
215	AMC409044	GVC 107	AMC408939
216	AMC409045	GVC 108	AMC408939
217	AMC409046	GVC 109	AMC408939
218	AMC409047	GVC 110	AMC408939
219	AMC409048	GVC 111	AMC408939
220	AMC409049	GVC 112	AMC408939
221	AMC409050	GVC 113	AMC408939
222	AMC409051	GVC 114	AMC408939
223	AMC409052	GVC 115	AMC408939
224	AMC409053	GVC 116	AMC408939
225	AMC409054	GVC 117	AMC408939
226	AMC409055	GVC 118	AMC408939
227	AMC409056	GVC 119	AMC408939
228	AMC409057	GVC 120	AMC408939
229	AMC409058	GVC 121	AMC408939

PHOENIX, ARIZONA

2018 AUG 16 P 2:31

RECEIVED
BLM AZ STATE OFFICE

	A	B	C
230	AMC409059	GVC 122	AMC408939
231	AMC409060	GVC 123	AMC408939
232	AMC409061	GVC 124	AMC408939
233	AMC409062	GVC 125	AMC408939
234	AMC409063	GVC 126	AMC408939
235	AMC409064	GVC 127	AMC408939
236	AMC409065	GVC 128	AMC408939
237	AMC409066	GVC 129	AMC408939
238	AMC409067	GVC 130	AMC408939
239	AMC409068	GVC 131	AMC408939
240	AMC409069	GVC 132	AMC408939
241	AMC409070	GVC 133	AMC408939
242	AMC409071	GVC 134	AMC408939
243	AMC409072	GVC 135	AMC408939
244	AMC409073	GVC 136	AMC408939
245	AMC409074	GVC 137	AMC408939
246	AMC409075	GVC 138	AMC408939
247	AMC409076	GVC 139	AMC408939
248	AMC409085	GVC 149	AMC408939
249	AMC409086	GVC 150	AMC408939
250	AMC409091	GVC 162	AMC408939
251	AMC409093	GVC 164	AMC408939
252	AMC409094	GVC 165	AMC408939
253	AMC409095	GVC 166	AMC408939
254	AMC409096	GVC 167	AMC408939
255	AMC409097	GVC 168	AMC408939
256	AMC409101	GVC 172	AMC408939
257	AMC409102	GVC 173	AMC408939
258	AMC409103	GVC 174	AMC408939
259	AMC409104	GVC 175	AMC408939
260	AMC409105	GVC 176	AMC408939
261	AMC409106	GVC 177	AMC408939
262	AMC409107	GVC 178	AMC408939
263	AMC409108	GVC 179	AMC408939
264	AMC409109	GVC 180	AMC408939
265	AMC409110	GVC 181	AMC408939
266	AMC409111	GVC 182	AMC408939
267	AMC409112	GVC 183	AMC408939
268	AMC409113	GVC 184	AMC408939
269	AMC409114	GVC 185	AMC408939
270	AMC409115	GVC 186	AMC408939
271	AMC409116	GVC 187	AMC408939
272	AMC409117	GVC 188	AMC408939
273	AMC409118	GVC 189	AMC408939
274	AMC409119	GVC 190	AMC408939
275	AMC409120	GVC 191	AMC408939

RECEIVED
BLM AZ STATE OFFICE
2010 AUG 16 P 2:37
PHOENIX, ARIZONA

	A	B	C
276	AMC409121	GVC 192	AMC408939
277	AMC409122	GVC 193	AMC408939
278	AMC416914	MOSS 201	AMC416914
279	AMC416915	MOSS 202	AMC416914
280	AMC416916	MOSS 203	AMC416914
281	AMC416917	MOSS 204	AMC416914
282	AMC416918	MOSS 205	AMC416914
283	AMC416919	MOSS 206	AMC416914
284	AMC416920	MOSS 207	AMC416914
285	AMC416921	MOSS 208	AMC416914
286	AMC416922	MOSS 209	AMC416914
287	AMC420117	MOSS 210	AMC420117
288	AMC420118	MOSS 211	AMC420117
289	AMC432054	GVC 301	AMC432054
290	AMC433744	MOSS 33X	AMC433744
291	AMC450547	GVC 452	AMC450547
292	AMC450548	GVC 453	AMC450547
293	AMC450549	GVC 454	AMC450547
294	AMC450550	GVC 456	AMC450547
295	AMC450551	GVC 457	AMC450547
296	AMC450552	GVC 458	AMC450547
297	AMC450553	GVC 459	AMC450547
298	AMC450554	GVC 460	AMC450547
299	AMC450555	GVC 461	AMC450547
300	AMC450556	GVC 462	AMC450547
301	AMC450557	GVC 463	AMC450547
302	AMC450558	GVC 464	AMC450547
303	AMC450559	GVC 465	AMC450547
304	AMC450560	GVC 466	AMC450547
305	AMC450561	GVC 467	AMC450547
306	AMC450562	GVC 468	AMC450547
307	AMC450693	GVC 415	AMC450693
308	AMC450694	GVC 416	AMC450693
309	AMC450695	GVC 417	AMC450693
310	AMC450696	GVC 418	AMC450693
311	AMC450697	GVC 419	AMC450693
312	AMC450698	GVC 420	AMC450693
313	AMC450699	GVC 421	AMC450693
314	AMC450700	GVC 422	AMC450693
315	AMC450701	GVC 423	AMC450693
316	AMC450702	GVC 424	AMC450693
317	AMC450703	GVC 425	AMC450693
318	AMC450704	GVC 426	AMC450693
319	AMC450705	GVC 427	AMC450693
320	AMC450706	GVC 428	AMC450693
321	AMC450707	GVC 429	AMC450693

PHOENIX, ARIZONA

2018 AUG 16 P 2:37

RECEIVED
BLM AZ STATE OFFICE

	A	B	C
322	AMC450708	GVC 430	AMC450693
323	AMC450709	GVC 431	AMC450693
324	AMC450710	GVC 432	AMC450693
325	AMC450711	GVC 433	AMC450693
326	AMC450712	GVC 434	AMC450693
327	AMC450713	GVC 435	AMC450693
328	AMC450714	GVC 436	AMC450693
329	AMC450715	GVC 437	AMC450693
330	AMC450716	GVC 438	AMC450693
331	AMC450717	GVC 439	AMC450693
332	AMC450718	GVC 440	AMC450693
333	AMC450719	GVC 441	AMC450693
334	AMC450720	GVC 442	AMC450693
335	AMC450721	GVC 443	AMC450693
336	AMC450722	GVC 444	AMC450693
337	AMC450723	GVC 445	AMC450693
338	AMC450724	GVC 446	AMC450693
339	AMC450725	GVC 447	AMC450693
340	AMC450726	GVC 448	AMC450693
341	AMC450727	GVC 449	AMC450693
342	AMC450728	GVC 450	AMC450693
343	AMC450729	GVC 451	AMC450693
344	AMC450730	GVC 469	AMC450693
345	AMC450731	GVC 470	AMC450693
346	AMC450732	GVC 471	AMC450693
347	AMC450733	GVC 472	AMC450693
348	AMC450734	GVC 473	AMC450693
349	AMC450735	GVC 474	AMC450693
350	AMC450736	GVC 475	AMC450693
351	AMC450737	GVC 476	AMC450693
352	AMC451761	GVC 302	AMC451761
353	AMC451762	GVC 303	AMC451761
354	AMC451763	GVC 304	AMC451761
355	AMC451764	GVC 305	AMC451761
356	AMC451765	GVC 306	AMC451761
357	AMC451766	GVC 307	AMC451761
358	AMC451767	GVC 308	AMC451761
359	AMC451768	GVC 309	AMC451761
360	AMC451769	GVC 310	AMC451761
361	AMC451770	GVC 311	AMC451761
362	AMC451771	GVC 312	AMC451761
363	AMC451772	GVC 313	AMC451761
364	AMC451773	GVC 314	AMC451761
365	AMC451774	GVC 315	AMC451761
366			
367			

PHOENIX, ARIZONA

2018 AUG 16 P 2:31

RECEIVED
BLM AZ STATE OFFICE

	A	B	C
368			

RECEIVED
BLM AZ STATE OFFICE
2010 AUG 16 P 2:37
PHOENIX, ARIZONA

FedEx® Express

ORIGIN ID: JPPA (928) 763-6252
JOE BARDSWICH
GOLDEN VERTEX CORP
2440 ADOBE ROAD
SUITE 101
BULLHEAD CITY, AZ 86442
UNITED STATES US


SHIP DATE: 14AUG18
ACTWGT: 1.00 LB
CAD: 110401451/INET4040

BILL SENDER

TO MINING CLAIMS
BUREAU OF LAND MANAGEMENT
ONE NORTH CENTRAL AVE
SUITE 800
PHOENIX AZ 85004

552,113,000,0045

(602) 417-9334 REF BLM
INV DEPT



RECEIVED
BLM AZ STATE OFFICE
2018 AUG 16 P 2:35
PHOENIX, ARIZONA

THU - 16 AUG 4:30P
** 2DAY **

TRK# 7729 7630 1540
0201

SH ZSYA

85004
AZ-US PHX



15:40
08:15
16:30

D 7
16:30
15:40
08:15

Rt 277
st 28.2

ely Urgent

United States Department of the Interior
Bureau of Land Management
 DIV OF LANDS, MINRLS & ENERGY
 ONE N CENTRAL AVE
 PHOENIX, AZ 85004 -4427
 Phone: 602-417-9200

Receipt

No: 4239449

Transaction #: 4354847	
Date of Transaction: 08/20/2018	
CUSTOMER:	
GOLDEN VERTEX CORP 2440 ADOBE RD STE 101 BULLHEAD CITY, AZ 86442-4485 US	

LINE #	QTY	DESCRIPTION	REMARKS	UNIT PRICE	TOTAL
1	1.00	LOCATABLE MINERALS / MINING CLAIMS- NOT NEW-UNADJUD, ONE AUTH NO. ONLY / MINING CLAIM MONEY RECEIVED CASES: AMC407863/\$83700.00	MAINT 2019/504 <i>540</i>	- n/a -	83700.00
TOTAL:					\$83,700.00

PAYMENT INFORMATION			
1	AMOUNT:	55335.00	POSTMARKED: N/A
	TYPE:	CHECK	RECEIVED: 08/16/2018
	CHECK NO:	6448	
	NAME:	GOLDEN VERTEX CORP 2440 ADOBE RD STE 101 BULLHEAD CITY AZ 86442-4485 US	
2	AMOUNT:	28365.00	POSTMARKED: N/A
	TYPE:	CHECK	RECEIVED: 08/16/2018
	CHECK NO:	6449	
	NAME:	GOLDEN VERTEX CORP 2440 ADOBE RD STE 101 BULLHEAD CITY AZ 86442-4485 US	

REMARKS

9

361998

398978

408939

VERTEX - MOHAVE COUNTY CLAIMS

433744

407863

Admin State: AZ
Geo State: AZ
GOLDEN VERTEX CORP

CUSTOMER ID: 2317154 2440 ADOBE RD STE

101
"BULLHEAD CITY, AZ 86442-4486"
Serial No. Claim Name/Number

Lead Serial No. Disposition

416914

420117

432054

serial No Claim Name/Number Mc Lead Case Ser Nr Disposition

AMC361998	MOSS 11	AMC361998	ACTIVE
AMC361999	MOSS 12	AMC361998	ACTIVE
AMC362000	MOSS 13	AMC361998	ACTIVE
AMC362001	MOSS 14	AMC361998	ACTIVE
AMC362002	MOSS 15	AMC361998	ACTIVE
AMC362003	MOSS 16	AMC361998	ACTIVE
AMC362004	MOSS 17	AMC361998	ACTIVE
AMC362005	MOSS 18	AMC361998	ACTIVE
AMC362006	MOSS 19	AMC361998	ACTIVE
AMC362007	MOSS 20	AMC361998	ACTIVE
AMC362008	MOSS 21	AMC361998	ACTIVE
AMC362009	MOSS 22	AMC361998	ACTIVE
AMC362010	MOSS 23	AMC361998	ACTIVE
AMC362011	MOSS 24	AMC361998	ACTIVE
AMC362012	MOSS 25	AMC361998	ACTIVE
AMC362013	MOSS 26	AMC361998	ACTIVE
AMC362014	MOSS 27	AMC361998	ACTIVE
AMC362015	MOSS 28	AMC361998	ACTIVE
AMC362016	MOSS 29	AMC361998	ACTIVE
AMC362017	MOSS 30	AMC361998	ACTIVE
AMC362018	MOSS 31	AMC361998	ACTIVE
AMC362019	MOSS 32	AMC361998	ACTIVE
AMC362022	MOSS 34	AMC361998	ACTIVE
AMC362023	MOSS 35	AMC361998	ACTIVE
AMC362024	MOSS 36	AMC361998	ACTIVE
AMC362025	MOSS 37	AMC361998	ACTIVE
AMC362026	MOSS 38	AMC361998	ACTIVE
AMC362027	MOSS 39	AMC361998	ACTIVE
AMC362028	MOSS 39F	AMC361998	ACTIVE
AMC362029	MOSS 40	AMC361998	ACTIVE
AMC362030	MOSS 41	AMC361998	ACTIVE
AMC362031	MOSS 42	AMC361998	ACTIVE
AMC362032	MOSS 43	AMC361998	ACTIVE
AMC362033	MOSS 44	AMC361998	ACTIVE
AMC362034	MOSS 45	AMC361998	ACTIVE
AMC362035	MOSS 46	AMC361998	ACTIVE
AMC362036	MOSS 47	AMC361998	ACTIVE
AMC362037	MOSS 47B	AMC361998	ACTIVE
AMC362038	MOSS 48	AMC361998	ACTIVE
AMC362039	MOSS 49	AMC361998	ACTIVE
AMC362040	MOSS 50	AMC361998	ACTIVE
AMC362041	MOSS 51	AMC361998	ACTIVE
AMC362042	MOSS 52	AMC361998	ACTIVE
AMC362043	MOSS 53	AMC361998	ACTIVE
AMC362044	MOSS 54	AMC361998	ACTIVE
AMC362045	MOSS 55	AMC361998	ACTIVE
AMC362046	MOSS 56	AMC361998	ACTIVE
AMC362047	MOSS 57	AMC361998	ACTIVE
AMC362048	MOSS 58	AMC361998	ACTIVE
AMC362049	MOSS 59	AMC361998	ACTIVE
AMC362050	MOSS 60	AMC361998	ACTIVE
AMC362051	MOSS 61	AMC361998	ACTIVE
AMC362052	MOSS 62	AMC361998	ACTIVE

410214

413137

427718

428270

PHOENIX, ARIZONA

2011 AUG 24 P 2:49

RECEIVED
FLM AZ STATE OFFICE

AT 9/6/17 # 3960166

VERTEX - MOHAVE COUNTY CLAIMS

AMC362053	MOSS 63	AMC361998	ACTIVE
AMC362054	MOSS 64	AMC361998	ACTIVE
AMC362055	MOSS 65	AMC361998	ACTIVE
AMC362056	MOSS 66	AMC361998	ACTIVE
AMC362057	MOSS 67	AMC361998	ACTIVE
AMC362058	MOSS 68	AMC361998	ACTIVE
AMC362059	MOSS 69	AMC361998	ACTIVE
AMC362060	MOSS 70	AMC361998	ACTIVE
AMC398978	MOSS 1	AMC398978	ACTIVE
AMC398979	MOSS 2	AMC398978	ACTIVE
AMC398980	MOSS 3	AMC398978	ACTIVE
AMC398981	MOSS 4	AMC398978	ACTIVE
AMC398982	MOSS 5	AMC398978	ACTIVE
AMC398983	MOSS 6	AMC398978	ACTIVE
AMC398984	MOSS 7	AMC398978	ACTIVE
AMC398985	MOSS 8	AMC398978	ACTIVE
AMC398986	MOSS 9	AMC398978	ACTIVE
AMC398987	MOSS 10	AMC398978	ACTIVE
AMC398988	MOSS 118	AMC398978	ACTIVE
AMC398989	MOSS 119	AMC398978	ACTIVE
AMC398990	MOSS 120	AMC398978	ACTIVE
AMC398991	MOSS 121	AMC398978	ACTIVE
AMC398992	MOSS 122	AMC398978	ACTIVE
AMC398993	MOSS 123	AMC398978	ACTIVE
AMC398994	MOSS 124	AMC398978	ACTIVE
AMC398995	MOSS 125	AMC398978	ACTIVE
AMC398996	MOSS 126	AMC398978	ACTIVE
AMC398997	MOSS 127	AMC398978	ACTIVE
AMC398998	MOSS 128	AMC398978	ACTIVE
AMC398999	MOSS 129	AMC398978	ACTIVE
AMC399000	MOSS 130	AMC398978	ACTIVE
AMC399001	MOSS 131	AMC398978	ACTIVE
AMC399002	MOSS 132	AMC398978	ACTIVE
AMC399003	MOSS 133	AMC398978	ACTIVE
AMC399004	MOSS 134	AMC398978	ACTIVE
AMC399005	MOSS 135	AMC398978	ACTIVE
AMC399006	MOSS 136	AMC398978	ACTIVE
AMC399007	MOSS 137	AMC398978	ACTIVE
AMC399008	MOSS 138	AMC398978	ACTIVE
AMC399009	MOSS 139	AMC398978	ACTIVE
AMC399010	MOSS 140	AMC398978	ACTIVE
AMC399011	MOSS 141	AMC398978	ACTIVE
AMC399012	MOSS 142	AMC398978	ACTIVE
AMC399013	MOSS 143	AMC398978	ACTIVE
AMC399014	MOSS 144	AMC398978	ACTIVE
AMC399015	MOSS 145	AMC398978	ACTIVE
AMC399016	MOSS 146	AMC398978	ACTIVE
AMC399017	MOSS 147	AMC398978	ACTIVE
AMC399018	MOSS 148	AMC398978	ACTIVE
AMC408939	GVC 1	AMC408939	ACTIVE
AMC408940	GVC 2	AMC408939	ACTIVE
AMC408941	GVC 3	AMC408939	ACTIVE
AMC408942	GVC 4	AMC408939	ACTIVE
AMC408943	GVC 5	AMC408939	ACTIVE
AMC408944	GVC 6	AMC408939	ACTIVE
AMC408945	GVC 7	AMC408939	ACTIVE
AMC408946	GVC 8	AMC408939	ACTIVE
AMC408947	GVC 9	AMC408939	ACTIVE
AMC408948	GVC 10	AMC408939	ACTIVE
AMC408949	GVC 11	AMC408939	ACTIVE
AMC408950	GVC 12	AMC408939	ACTIVE
AMC408951	GVC 13	AMC408939	ACTIVE
AMC408952	GVC 14	AMC408939	ACTIVE

RECEIVED
 BLM AZ STATE OFFICE
 2011 AUG 24 P 2:49
 PHOENIX, ARIZONA

VERTEX - MOHAVE COUNTY CLAIMS

AMC408953	GVC 15	AMC408939	ACTIVE
AMC408954	GVC 16	AMC408939	ACTIVE
AMC408955	GVC 17	AMC408939	ACTIVE
AMC408956	GVC 18	AMC408939	ACTIVE
AMC408957	GVC 19	AMC408939	ACTIVE
AMC408958	GVC 20	AMC408939	ACTIVE
AMC408959	GVC 21	AMC408939	ACTIVE
AMC408960	GVC 22	AMC408939	ACTIVE
AMC408961	GVC 23	AMC408939	ACTIVE
AMC408962	GVC 24	AMC408939	ACTIVE
AMC408963	GVC 25	AMC408939	ACTIVE
AMC408964	GVC 26	AMC408939	ACTIVE
AMC408965	GVC 27	AMC408939	ACTIVE
AMC408966	GVC 28	AMC408939	ACTIVE
AMC408967	GVC 29	AMC408939	ACTIVE
AMC408968	GVC 30	AMC408939	ACTIVE
AMC408969	GVC 31	AMC408939	ACTIVE
AMC408971	GVC 33	AMC408939	ACTIVE
AMC408972	GVC 34	AMC408939	ACTIVE
AMC408973	GVC 35	AMC408939	ACTIVE
AMC408974	GVC 36	AMC408939	ACTIVE
AMC408975	GVC 37	AMC408939	ACTIVE
AMC408976	GVC 38	AMC408939	ACTIVE
AMC408977	GVC 39	AMC408939	ACTIVE
AMC408978	GVC 40	AMC408939	ACTIVE
AMC408979	GVC 41	AMC408939	ACTIVE
AMC408980	GVC 42	AMC408939	ACTIVE
AMC408981	GVC 43	AMC408939	ACTIVE
AMC408982	GVC 44	AMC408939	ACTIVE
AMC408983	GVC 45	AMC408939	ACTIVE
AMC408984	GVC 46	AMC408939	ACTIVE
AMC408985	GVC 47	AMC408939	ACTIVE
AMC408986	GVC 48	AMC408939	ACTIVE
AMC408987	GVC 49	AMC408939	ACTIVE
AMC408988	GVC 50	AMC408939	ACTIVE
AMC408989	GVC 51	AMC408939	ACTIVE
AMC408990	GVC 52	AMC408939	ACTIVE
AMC408991	GVC 53	AMC408939	ACTIVE
AMC408992	GVC 54	AMC408939	ACTIVE
AMC408993	GVC 55	AMC408939	ACTIVE
AMC408994	GVC 56	AMC408939	ACTIVE
AMC408995	GVC 57	AMC408939	ACTIVE
AMC408996	GVC 58	AMC408939	ACTIVE
AMC408997	GVC 59	AMC408939	ACTIVE
AMC408998	GVC 60	AMC408939	ACTIVE
AMC408999	GVC 61	AMC408939	ACTIVE
AMC409000	GVC 62	AMC408939	ACTIVE
AMC409001	GVC 63	AMC408939	ACTIVE
AMC409002	GVC 64	AMC408939	ACTIVE
AMC409003	GVC 65	AMC408939	ACTIVE
AMC409004	GVC 67	AMC408939	ACTIVE
AMC409005	GVC 68	AMC408939	ACTIVE
AMC409006	GVC 69	AMC408939	ACTIVE
AMC409007	GVC 70	AMC408939	ACTIVE
AMC409008	GVC 71	AMC408939	ACTIVE
AMC409009	GVC 72	AMC408939	ACTIVE
AMC409010	GVC 73	AMC408939	ACTIVE
AMC409011	GVC 74	AMC408939	ACTIVE
AMC409012	GVC 75	AMC408939	ACTIVE
AMC409013	GVC 76	AMC408939	ACTIVE
AMC409014	GVC 77	AMC408939	ACTIVE
AMC409015	GVC 78	AMC408939	ACTIVE
AMC409016	GVC 79	AMC408939	ACTIVE

RECEIVED
 DEM AZ STATE OFFICE
 2011 AUG 24 P 2:49
 PHOENIX, ARIZONA

VERTEX - MOHAVE COUNTY CLAIMS

AMC409017	GVC 80	AMC408939	ACTIVE
AMC409018	GVC 81	AMC408939	ACTIVE
AMC409019	GVC 82	AMC408939	ACTIVE
AMC409020	GVC 83	AMC408939	ACTIVE
AMC409021	GVC 84	AMC408939	ACTIVE
AMC409022	GVC 85	AMC408939	ACTIVE
AMC409023	GVC 86	AMC408939	ACTIVE
AMC409024	GVC 87	AMC408939	ACTIVE
AMC409025	GVC 88	AMC408939	ACTIVE
AMC409026	GVC 89	AMC408939	ACTIVE
AMC409027	GVC 90	AMC408939	ACTIVE
AMC409028	GVC 91	AMC408939	ACTIVE
AMC409029	GVC 92	AMC408939	ACTIVE
AMC409030	GVC 93	AMC408939	ACTIVE
AMC409031	GVC 94	AMC408939	ACTIVE
AMC409032	GVC 95	AMC408939	ACTIVE
AMC409033	GVC 96	AMC408939	ACTIVE
AMC409034	GVC 97	AMC408939	ACTIVE
AMC409035	GVC 98	AMC408939	ACTIVE
AMC409036	GVC 99	AMC408939	ACTIVE
AMC409037	GVC 100	AMC408939	ACTIVE
AMC409038	GVC 101	AMC408939	ACTIVE
AMC409039	GVC 102	AMC408939	ACTIVE
AMC409040	GVC 103	AMC408939	ACTIVE
AMC409041	GVC 104	AMC408939	ACTIVE
AMC409042	GVC 105	AMC408939	ACTIVE
AMC409043	GVC 106	AMC408939	ACTIVE
AMC409044	GVC 107	AMC408939	ACTIVE
AMC409045	GVC 108	AMC408939	ACTIVE
AMC409046	GVC 109	AMC408939	ACTIVE
AMC409047	GVC 110	AMC408939	ACTIVE
AMC409048	GVC 111	AMC408939	ACTIVE
AMC409049	GVC 112	AMC408939	ACTIVE
AMC409050	GVC 113	AMC408939	ACTIVE
AMC409051	GVC 114	AMC408939	ACTIVE
AMC409052	GVC 115	AMC408939	ACTIVE
AMC409053	GVC 116	AMC408939	ACTIVE
AMC409054	GVC 117	AMC408939	ACTIVE
AMC409055	GVC 118	AMC408939	ACTIVE
AMC409056	GVC 119	AMC408939	ACTIVE
AMC409057	GVC 120	AMC408939	ACTIVE
AMC409058	GVC 121	AMC408939	ACTIVE
AMC409059	GVC 122	AMC408939	ACTIVE
AMC409060	GVC 123	AMC408939	ACTIVE
AMC409061	GVC 124	AMC408939	ACTIVE
AMC409062	GVC 125	AMC408939	ACTIVE
AMC409063	GVC 126	AMC408939	ACTIVE
AMC409064	GVC 127	AMC408939	ACTIVE
AMC409065	GVC 128	AMC408939	ACTIVE
AMC409066	GVC 129	AMC408939	ACTIVE
AMC409067	GVC 130	AMC408939	ACTIVE
AMC409068	GVC 131	AMC408939	ACTIVE
AMC409069	GVC 132	AMC408939	ACTIVE
AMC409070	GVC 133	AMC408939	ACTIVE
AMC409071	GVC 134	AMC408939	ACTIVE
AMC409072	GVC 135	AMC408939	ACTIVE
AMC409073	GVC 136	AMC408939	ACTIVE
AMC409074	GVC 137	AMC408939	ACTIVE
AMC409075	GVC 138	AMC408939	ACTIVE
AMC409076	GVC 139	AMC408939	ACTIVE
AMC409085	GVC 149	AMC408939	ACTIVE
AMC409086	GVC 150	AMC408939	ACTIVE
AMC409091	GVC 162	AMC408939	ACTIVE

RECEIVED
BLM AZ STATE OFFICE
2011 AUG 24 P 2:49
PHOENIX, ARIZONA

VERTEX - MOHAVE COUNTY CLAIMS

AMC409093	GVC 164	AMC408939	ACTIVE
AMC409094	GVC 165	AMC408939	ACTIVE
AMC409095	GVC 166	AMC408939	ACTIVE
AMC409096	GVC 167	AMC408939	ACTIVE
AMC409097	GVC 168	AMC408939	ACTIVE
AMC409101	GVC 172	AMC408939	ACTIVE
AMC409102	GVC 173	AMC408939	ACTIVE
AMC409103	GVC 174	AMC408939	ACTIVE
AMC409104	GVC 175	AMC408939	ACTIVE
AMC409105	GVC 176	AMC408939	ACTIVE
AMC409106	GVC 177	AMC408939	ACTIVE
AMC409107	GVC 178	AMC408939	ACTIVE
AMC409108	GVC 179	AMC408939	ACTIVE
AMC409109	GVC 180	AMC408939	ACTIVE
AMC409110	GVC 181	AMC408939	ACTIVE
AMC409111	GVC 182	AMC408939	ACTIVE
AMC409112	GVC 183	AMC408939	ACTIVE
AMC409113	GVC 184	AMC408939	ACTIVE
AMC409114	GVC 185	AMC408939	ACTIVE
AMC409115	GVC 186	AMC408939	ACTIVE
AMC409116	GVC 187	AMC408939	ACTIVE
AMC409117	GVC 188	AMC408939	ACTIVE
AMC409118	GVC 189	AMC408939	ACTIVE
AMC409119	GVC 190	AMC408939	ACTIVE
AMC409120	GVC 191	AMC408939	ACTIVE
AMC409121	GVC 192	AMC408939	ACTIVE
AMC409122	GVC 193	AMC408939	ACTIVE
AMC416914	MOSS 201	AMC416914	ACTIVE
AMC416915	MOSS 202	AMC416914	ACTIVE
AMC416916	MOSS 203	AMC416914	ACTIVE
AMC416917	MOSS 204	AMC416914	ACTIVE
AMC416918	MOSS 205	AMC416914	ACTIVE
AMC416919	MOSS 206	AMC416914	ACTIVE
AMC416920	MOSS 207	AMC416914	ACTIVE
AMC416921	MOSS 208	AMC416914	ACTIVE
AMC416922	MOSS 209	AMC416914	ACTIVE
AMC420117	MOSS 210	AMC420117	ACTIVE
AMC420118	MOSS 211	AMC420117	ACTIVE
AMC432054	GVC 301	AMC432054	ACTIVE
AMC433744	MOSS 33X	AMC433744	ACTIVE

282 155 43710
 CLAIMS \$155 PER CL. "\$43,710.00 "

RECEIVED
 BHM AZ STATE OFFICE
 2011 AUG 24 P 2:49
 PHOENIX, ARIZONA

TextLabel

VERTEX - MOHAVE COUNTY CLAIMS

TextLabel
Number of ACTIVE cases: 282

RECEIVED
BLM AZ STATE OFFICE
2011 AUG 24 P 2 30
PHOENIX, ARIZONA

LA CUESTA - SILVER CREEK CLAIMS - VERTEX

LA CUESTA INTERNATIONAL INC

CUSTOMER ID: 2354577

3349 S STALLION DR

"KINGMAN, AZ 86401-8722"

Serial No. Claim Name/Number Lead Serial No. Disposition

Serial No Claim Name/Number Mc Lead Case Ser Nr Disposition

AMC407863	SILVER CREEK 1	AMC407863	ACTIVE
AMC407864	SILVER CREEK 2	AMC407863	ACTIVE
AMC407865	SILVER CREEK 3	AMC407863	ACTIVE
AMC407866	SILVER CREEK 4	AMC407863	ACTIVE
AMC407867	SILVER CREEK 5	AMC407863	ACTIVE
AMC407868	SILVER CREEK 6	AMC407863	ACTIVE
AMC407869	SILVER CREEK 7	AMC407863	ACTIVE
AMC407870	SILVER CREEK 8	AMC407863	ACTIVE
AMC407871	SILVER CREEK 9	AMC407863	ACTIVE
AMC407872	SILVER CREEK 10	AMC407863	ACTIVE
AMC407873	SILVER CREEK 11	AMC407863	ACTIVE
AMC407874	SILVER CREEK 12	AMC407863	ACTIVE
AMC407875	SILVER CREEK 13	AMC407863	ACTIVE
AMC407876	SILVER CREEK 14	AMC407863	ACTIVE
AMC407877	SILVER CREEK 15	AMC407863	ACTIVE
AMC407878	SILVER CREEK 16	AMC407863	ACTIVE
AMC407879	SILVER CREEK 17	AMC407863	ACTIVE
AMC407880	SILVER CREEK 18	AMC407863	ACTIVE
AMC407881	SILVER CREEK 19	AMC407863	ACTIVE
AMC407882	SILVER CREEK 20	AMC407863	ACTIVE
AMC407883	SILVER CREEK 21	AMC407863	ACTIVE
AMC407884	SILVER CREEK 22	AMC407863	ACTIVE
AMC407893	SILVER CREEK 31	AMC407863	ACTIVE
AMC407894	SILVER CREEK 32	AMC407863	ACTIVE
AMC407895	SILVER CREEK 33	AMC407863	ACTIVE
AMC407896	SILVER CREEK 34	AMC407863	ACTIVE
AMC407897	SILVER CREEK 35	AMC407863	ACTIVE
AMC407898	SILVER CREEK 36	AMC407863	ACTIVE
AMC407899	SILVER CREEK 37	AMC407863	ACTIVE
AMC407900	SILVER CREEK 38	AMC407863	ACTIVE
AMC407901	SILVER CREEK 39	AMC407863	ACTIVE
AMC407902	SILVER CREEK 40	AMC407863	ACTIVE
AMC407903	SILVER CREEK 41	AMC407863	ACTIVE
AMC407904	SILVER CREEK 42	AMC407863	ACTIVE
AMC407905	SILVER CREEK 43	AMC407863	ACTIVE
AMC407906	SILVER CREEK 44	AMC407863	ACTIVE
AMC407907	SILVER CREEK 45	AMC407863	ACTIVE
AMC407908	SILVER CREEK 46	AMC407863	ACTIVE
AMC407909	SILVER CREEK 47	AMC407863	ACTIVE
AMC407910	SILVER CREEK 48	AMC407863	ACTIVE
AMC407911	SILVER CREEK 49	AMC407863	ACTIVE
AMC407912	SILVER CREEK 50	AMC407863	ACTIVE
AMC407913	SILVER CREEK 51	AMC407863	ACTIVE
AMC407914	SILVER CREEK 52	AMC407863	ACTIVE
AMC407915	SILVER CREEK 53	AMC407863	ACTIVE
AMC407916	SILVER CREEK 54	AMC407863	ACTIVE
AMC407925	SILVER CREEK 63	AMC407863	ACTIVE
AMC407926	SILVER CREEK 64	AMC407863	ACTIVE
AMC407927	SILVER CREEK 65	AMC407863	ACTIVE
AMC407928	SILVER CREEK 66	AMC407863	ACTIVE
AMC407929	SILVER CREEK 67	AMC407863	ACTIVE
AMC407930	SILVER CREEK 68	AMC407863	ACTIVE
AMC407931	SILVER CREEK 69	AMC407863	ACTIVE
AMC407932	SILVER CREEK 70	AMC407863	ACTIVE
AMC407933	SILVER CREEK 71	AMC407863	ACTIVE
AMC407934	SILVER CREEK 72	AMC407863	ACTIVE

RECEIVED
 BLM AZ STATE OFFICE
 2011 AUG 24 P 2:49
 PHOENIX, ARIZONA

LA CUESTA - SILVER CREEK CLAIMS - VERTEX

AMC407935	SILVER CREEK 73	AMC407863	ACTIVE
AMC407936	SILVER CREEK 74	AMC407863	ACTIVE
AMC407937	SILVER CREEK 75	AMC407863	ACTIVE
AMC407938	SILVER CREEK 76	AMC407863	ACTIVE
AMC407939	SILVER CREEK 77	AMC407863	ACTIVE
AMC407940	SILVER CREEK 78	AMC407863	ACTIVE
AMC407941	SILVER CREEK 79	AMC407863	ACTIVE
AMC407942	SILVER CREEK 80	AMC407863	ACTIVE
AMC407943	SILVER CREEK 81	AMC407863	ACTIVE
AMC407944	SILVER CREEK 82	AMC407863	ACTIVE
AMC407945	SILVER CREEK 83	AMC407863	ACTIVE
AMC407946	SILVER CREEK 84	AMC407863	ACTIVE
AMC407947	SILVER CREEK 85	AMC407863	ACTIVE
AMC407948	SILVER CREEK 86	AMC407863	ACTIVE
AMC407949	SILVER CREEK 87	AMC407863	ACTIVE
AMC407950	SILVER CREEK 88	AMC407863	ACTIVE
AMC407951	SILVER CREEK 89	AMC407863	ACTIVE
AMC407952	SILVER CREEK 90	AMC407863	ACTIVE
AMC407953	SILVER CREEK 91	AMC407863	ACTIVE
AMC407954	SILVER CREEK 92	AMC407863	ACTIVE
AMC407955	SILVER CREEK 93	AMC407863	ACTIVE
AMC407956	SILVER CREEK 94	AMC407863	ACTIVE
AMC407957	SILVER CREEK 95	AMC407863	ACTIVE
AMC407958	SILVER CREEK 96	AMC407863	ACTIVE
AMC407959	SILVER CREEK 97	AMC407863	ACTIVE
AMC407970	SILVER CREEK 108	AMC407863	ACTIVE
AMC407971	SILVER CREEK 109	AMC407863	ACTIVE
AMC407972	SILVER CREEK 110	AMC407863	ACTIVE
AMC407973	SILVER CREEK 111	AMC407863	ACTIVE
AMC407974	SILVER CREEK 112	AMC407863	ACTIVE
AMC407975	SILVER CREEK 113	AMC407863	ACTIVE
AMC407976	SILVER CREEK 114	AMC407863	ACTIVE
AMC407977	SILVER CREEK 115	AMC407863	ACTIVE
AMC410214	SILVER CREEK 116	AMC410214	ACTIVE
AMC410215	SILVER CREEK 117	AMC410214	ACTIVE
AMC410216	SILVER CREEK 118	AMC410214	ACTIVE
AMC410217	SILVER CREEK 119	AMC410214	ACTIVE
AMC410218	SILVER CREEK 120	AMC410214	ACTIVE
AMC410219	SILVER CREEK 121	AMC410214	ACTIVE
AMC410220	SILVER CREEK 122	AMC410214	ACTIVE
AMC410221	SILVER CREEK 123	AMC410214	ACTIVE
AMC410222	SILVER CREEK 124	AMC410214	ACTIVE
AMC410223	SILVER CREEK 125	AMC410214	ACTIVE
AMC410224	SILVER CREEK 126	AMC410214	ACTIVE
AMC410225	SILVER CREEK 127	AMC410214	ACTIVE
AMC410226	SILVER CREEK 128	AMC410214	ACTIVE
AMC410227	SILVER CREEK 129	AMC410214	ACTIVE
AMC410228	SILVER CREEK 130	AMC410214	ACTIVE
AMC410229	SILVER CREEK 131	AMC410214	ACTIVE
AMC410230	SILVER CREEK 132	AMC410214	ACTIVE
AMC410231	SILVER CREEK 133	AMC410214	ACTIVE
AMC410232	SILVER CREEK 134	AMC410214	ACTIVE
AMC410233	SILVER CREEK 135	AMC410214	ACTIVE
AMC410234	SILVER CREEK 136	AMC410214	ACTIVE
AMC410235	SILVER CREEK 137	AMC410214	ACTIVE
AMC410236	SILVER CREEK 138	AMC410214	ACTIVE
AMC410237	SILVER CREEK 139	AMC410214	ACTIVE
AMC410238	SILVER CREEK 140	AMC410214	ACTIVE
AMC410239	SILVER CREEK 141	AMC410214	ACTIVE
AMC410240	SILVER CREEK 142	AMC410214	ACTIVE
AMC410241	SILVER CREEK 143	AMC410214	ACTIVE
AMC410242	SILVER CREEK 144	AMC410214	ACTIVE
AMC410243	SILVER CREEK 145	AMC410214	ACTIVE

RECEIVED
 BLM AZ STATE OFFICE
 2017 AUG 24 P 2:49
 PHOENIX, ARIZONA

LA CUESTA - SILVER CREEK CLAIMS - VERTEX	
AMC410244	SILVER CREEK 146
AMC410245	SILVER CREEK 147
AMC410246	SILVER CREEK 148
AMC410247	SILVER CREEK 149
AMC410248	SILVER CREEK 150
AMC410249	SILVER CREEK 151
AMC410250	SILVER CREEK 152
AMC410251	SILVER CREEK 153
AMC410252	SILVER CREEK 154
AMC410253	SILVER CREEK 155
AMC410254	SILVER CREEK 156
AMC410255	SILVER CREEK 157
AMC410256	SILVER CREEK 158
AMC410257	SILVER CREEK 159
AMC410258	SILVER CREEK 160
AMC410259	SILVER CREEK 161
AMC410260	SILVER CREEK 162
AMC410261	SILVER CREEK 163
AMC410262	SILVER CREEK 164
AMC410263	SILVER CREEK 165
AMC410264	SILVER CREEK 166
AMC410265	SILVER CREEK 167
AMC410266	SILVER CREEK 168
AMC410267	SILVER CREEK 169
AMC410268	SILVER CREEK 170
AMC410269	SILVER CREEK 171
AMC410270	SILVER CREEK 172
AMC410271	SILVER CREEK 173
AMC410272	SILVER CREEK 174
AMC410273	SILVER CREEK 175
AMC410274	SILVER CREEK 176
AMC410275	SILVER CREEK 177
AMC410276	SILVER CREEK 178
AMC410277	SILVER CREEK 179
AMC410278	SILVER CREEK 180
AMC410279	SILVER CREEK 181
AMC410280	SILVER CREEK 182
AMC410281	SILVER CREEK 183
AMC410282	SILVER CREEK 184
AMC413137	SILVER CREEK 185
AMC413138	SILVER CREEK 186
AMC413139	SILVER CREEK 187
AMC413140	SILVER CREEK 188
AMC413141	SILVER CREEK 189
AMC413142	SILVER CREEK 190
AMC413143	SILVER CREEK 191
AMC413144	SILVER CREEK 192
AMC413145	SILVER CREEK 193
AMC427718	SILVER CREEK 194
AMC427719	SILVER CREEK 195
AMC427720	SILVER CREEK 196
AMC427721	SILVER CREEK 197
AMC427722	SILVER CREEK 198
AMC427723	SILVER CREEK 199
AMC427724	SILVER CREEK 200
AMC427725	SILVER CREEK 201
AMC428270	SILVER CREEK 202
AMC428271	SILVER CREEK 203
AMC428272	SILVER CREEK 204
AMC428273	SILVER CREEK 205
AMC428274	SILVER CREEK 206
AMC428275	SILVER CREEK 207
AMC428276	SILVER CREEK 208

RECEIVED
 BLM AZ STATE OFFICE
 2011 AUG 24 P 2:49
 PHOENIX, ARIZONA

AMC428277 LA CUESTA - SILVER CREEK CLAIMS - VERTEX
 SILVER CREEK 209 AMC428270 ACTIVE

TOTAL 183 155 28365
 183 CLAIMS \$155 PER CLAIM "\$28,365.00 "

TextLabel

TextLabel
Number of ACTIVE cases: 183

RECEIVED
BLM AZ STATE OFFICE
2011 AUG 24 P 2 49
PHOENIX, ARIZONA



August 23, 2017

Bureau of Land Management
Mining Claims
One North Central Avenue, Suite 800
Phoenix, Arizona 85004-4427

RECEIVED
BLM AZ STATE OFFICE
2017 AUG 24 P 2:48
PHOENIX, ARIZONA

Hello -

Enclosed is our check # 6149 in the amount of \$43,710 for fiscal 2018 yearly maintenance fees for 282 lode claims in the name of Golden Vertex Corp at the rate of \$155 per claim.

Also enclosed is our check #6148 in the amount of \$28,365 for fiscal 2018 yearly maintenance fees for 183 lode claims in the name of La Cuesta International at the rate of \$155 per claim.

Listings of the two groups of claims are attached to each check.

Please don't hesitate to contact me should you have any questions or need further information.

CELL 928-234 5227

Sincerely,

L.J. "Joe" Bardswich, P. E.
President
Golden Vertex Corp.

Cc: File

RECEIVED
BLM AZ STATE OFFICE
2017 AUG 24 P 2:41
PHOENIX, ARIZONA




ORIGIN ID IEPA (026) 763-6252
JOE BAROSWICH
GOLDEN VERTEX
245 AZURE ROAD
SUITE 101
BULLHEAD CITY AZ 85442
UNITED STATES US

SHP DATE: 23AUG17
ACT WGT: 0.56 LB
CAG: 11543451NET3920
BILL SENDER

TO ARIZONA STATE OFFICE
BUREAU OF LAND MANAGEMENT
1 NORTH CENTRAL AVENUE
SUITE 800
PHOENIX AZ 85004

(602) 417-9209
FEEL-TO-DELIVER



THU - 24 AUG 10:30A
PRIORITY OVERNIGHT


TRK# 7700 9739 0586
0201

FedEx
TRK# 7700 9739 0586
0201

THU - 24 AUG 10:30A
PRIORITY OVERNIGHT

XH ZSYA

85004
AZ-US
PHX



FTD 448382 23AUG17 1TFA 546C1/577F/8CBA

Warning: Use only the printed original label for shipping. Using a photocopy of this label for shipping purposes is fraudulent and could result in additional billing. Use of this system constitutes your agreement to the terms and conditions in the current FedEx Service Guide, available on FedEx.com. FedEx will not be responsible for loss or damage to contents of any package, whether the reason for loss or damage is attributable to any delay, misdelivery or misrouting, unless you declare a higher value, pay an additional charge for declared value, or purchase additional insurance. Your right to recover from FedEx for any loss, including intrinsic value, is limited to the declared value. Recoverable items include jewelry, precious metals, negotiable instruments and other items listed in our ServiceGuide. With the exception of jewelry, precious metals, negotiable instruments and other items listed in our ServiceGuide, the maximum recoverable value is \$1,000. For more information, see current FedEx Service Guide.

Extremely Urgent

Only
our
table
the
nditions
ress
tact

Insert shipping document here.

United States Department of the Interior
Bureau of Land Management
 DIV OF LANDS, MINRLS & ENERGY
 ONE N CENTRAL AVE
 PHOENIX, AZ 85004 -4427
 Phone: 602-417-9200

Receipt

No: 3960166

Transaction #: 4069985	
Date of Transaction: 08/25/2017	
CUSTOMER:	
GOLDEN VERTEX CORP 2440 ADOBE RD STE 101 BULLHEAD CITY, AZ 86442-4485 US	

LINE #	QTY	DESCRIPTION	REMARKS	UNIT PRICE	TOTAL
1	1.00	LOCATABLE MINERALS / MINING CLAIMS- NOT NEW-UNADJUD, ONE AUTH NO. ONLY / MINING CLAIM MONEY RECEIVED CASES: AMC361998/\$72075.00	MAINT 2018/465	- n/a -	72075.00
TOTAL:					\$72,075.00

PAYMENT INFORMATION					
1	AMOUNT:	28365.00	POSTMARKED:	08/23/2017	
	TYPE:	CHECK	RECEIVED:	08/24/2017	
	CHECK NO:	6148			
	NAME:	GOLDEN VERTEX CORP 2440 ADOBE RD STE 101 BULLHEAD CITY AZ 86442-4485 US			
2	AMOUNT:	43710.00	POSTMARKED:	08/23/2017	
	TYPE:	CHECK	RECEIVED:	08/24/2017	
	CHECK NO:	6149			
	NAME:	GOLDEN VERTEX CORP 2440 ADOBE RD STE 101 BULLHEAD CITY AZ 86442-4485 US			

This receipt was generated by the automated BLM Collections and Billing System and is a paper representation of a portion

GOLDEN VERTEX CORP

2440 Adobe Road, Suite 101
Phone 928-763-6252

Bullhead City, Arizona 86442
Fax 928-763-6259

361998
398978
408939
416914
420117
432054

RECEIVED
BLM AZ STATE OFFICE
2016 AUG 18 P 2 24
PHOENIX, ARIZONA

433744

August 11, 2016

Bureau of Land Management

Mining Claims

One North Central Avenue, Suite 800
Phoenix, Arizona 85004-4427

Enclosed is our check #5957 in the amount of \$43,710 for fiscal 2017 yearly maintenance fees for 282 lode claims in the name of Golden Vertex Corp at the rate of \$155 per claim.

Also enclosed is our check #5958 in the amount of \$28,365 for fiscal 2017 yearly maintenance fees for 183 lode claims in the name of La Cuesta International at the rate of \$155 per claim.

Listings of the two groups of claims are attached.

Please call me in the event that there are any problems.

Thank-you.



~~RECEIPT #~~

L.J. Bardswich, P. E.

General Manager

Golden Vertex Corp

928-234-5227 (cell)

ENTERED
AUG 22 2016
BY: R. Am

DEPARTMENT OF THE INTERIOR
BUREAU OF LAND MANAGEMENT
MINING CLAIMS

Customer Information - WITH Serial No. and Claim Name

ACTIVE CLAIMS

Admin State: AZ

Geo State: AZ

RECEIPT # 2635096

GOLDEN VERTEX CORP

1440 ADOBE RD STE 101
BULLHEAD CITY, AZ 86442-4486

CUSTOMER ID: 2317154

<u>Serial No.</u>	<u>Claim Name/Number</u>	<u>Lead Serial No.</u>	<u>Disposition</u>
AMC361998	MOSS 11	AMC361998	ACTIVE
AMC361999	MOSS 12	AMC361998	ACTIVE
AMC362000	MOSS 13	AMC361998	ACTIVE
AMC362001	MOSS 14	AMC361998	ACTIVE
AMC362002	MOSS 15	AMC361998	ACTIVE
AMC362003	MOSS 16	AMC361998	ACTIVE
AMC362004	MOSS 17	AMC361998	ACTIVE
AMC362005	MOSS 18	AMC361998	ACTIVE
AMC362006	MOSS 19	AMC361998	ACTIVE
AMC362007	MOSS 20	AMC361998	ACTIVE
AMC362008	MOSS 21	AMC361998	ACTIVE
AMC362009	MOSS 22	AMC361998	ACTIVE
AMC362010	MOSS 23	AMC361998	ACTIVE
AMC362011	MOSS 24	AMC361998	ACTIVE
AMC362012	MOSS 25	AMC361998	ACTIVE
AMC362013	MOSS 26	AMC361998	ACTIVE
AMC362014	MOSS 27	AMC361998	ACTIVE
AMC362015	MOSS 28	AMC361998	ACTIVE
AMC362016	MOSS 29	AMC361998	ACTIVE
AMC362017	MOSS 30	AMC361998	ACTIVE
AMC362018	MOSS 31	AMC361998	ACTIVE
AMC362019	MOSS 32	AMC361998	ACTIVE
AMC362022	MOSS 34	AMC361998	ACTIVE
AMC362023	MOSS 35	AMC361998	ACTIVE
AMC362024	MOSS 36	AMC361998	ACTIVE
AMC362025	MOSS 37	AMC361998	ACTIVE
AMC362026	MOSS 38	AMC361998	ACTIVE
AMC362027	MOSS 39	AMC361998	ACTIVE
AMC362028	MOSS 39F	AMC361998	ACTIVE
AMC362029	MOSS 40	AMC361998	ACTIVE
AMC362030	MOSS 41	AMC361998	ACTIVE
AMC362031	MOSS 42	AMC361998	ACTIVE
AMC362032	MOSS 43	AMC361998	ACTIVE
AMC362033	MOSS 44	AMC361998	ACTIVE
AMC362034	MOSS 45	AMC361998	ACTIVE
AMC362035	MOSS 46	AMC361998	ACTIVE
AMC362036	MOSS 47	AMC361998	ACTIVE
AMC362037	MOSS 47B	AMC361998	ACTIVE
AMC362038	MOSS 48	AMC361998	ACTIVE
AMC362039	MOSS 49	AMC361998	ACTIVE
AMC362040	MOSS 50	AMC361998	ACTIVE
AMC362041	MOSS 51	AMC361998	ACTIVE
AMC362042	MOSS 52	AMC361998	ACTIVE

BLM RECEIVED
BLM AZ STATE OFFICE
PHOENIX, ARIZONA
AUG 18 2016

NO WARRANTY IS MADE BY BLM
FOR USE OF THE DATA FOR
PURPOSES NOT INTENDED BY BLM

DEPARTMENT OF THE INTERIOR
BUREAU OF LAND MANAGEMENT
MINING CLAIMS

Customer Information - WITH Serial No. and Claim Name

ACTIVE CLAIMS

Page 2 of 7

<u>Serial No.</u>	<u>Claim Name/Number</u>	<u>Lead Serial No.</u>	<u>Disposition</u>
AMC362043	MOSS 53	AMC361998	ACTIVE
AMC362044	MOSS 54	AMC361998	ACTIVE
AMC362045	MOSS 55	AMC361998	ACTIVE
AMC362046	MOSS 56	AMC361998	ACTIVE
AMC362047	MOSS 57	AMC361998	ACTIVE
AMC362048	MOSS 58	AMC361998	ACTIVE
AMC362049	MOSS 59	AMC361998	ACTIVE
AMC362050	MOSS 60	AMC361998	ACTIVE
AMC362051	MOSS 61	AMC361998	ACTIVE
AMC362052	MOSS 62	AMC361998	ACTIVE
AMC362053	MOSS 63	AMC361998	ACTIVE
AMC362054	MOSS 64	AMC361998	ACTIVE
AMC362055	MOSS 65	AMC361998	ACTIVE
AMC362056	MOSS 66	AMC361998	ACTIVE
AMC362057	MOSS 67	AMC361998	ACTIVE
AMC362058	MOSS 68	AMC361998	ACTIVE
AMC362059	MOSS 69	AMC361998	ACTIVE
AMC362060	MOSS 70	AMC361998	ACTIVE
AMC398978	MOSS 1	AMC398978	ACTIVE
AMC398979	MOSS 2	AMC398978	ACTIVE
AMC398980	MOSS 3	AMC398978	ACTIVE
AMC398981	MOSS 4	AMC398978	ACTIVE
AMC398982	MOSS 5	AMC398978	ACTIVE
AMC398983	MOSS 6	AMC398978	ACTIVE
AMC398984	MOSS 7	AMC398978	ACTIVE
AMC398985	MOSS 8	AMC398978	ACTIVE
AMC398986	MOSS 9	AMC398978	ACTIVE
AMC398987	MOSS 10	AMC398978	ACTIVE
AMC398988	MOSS 118	AMC398978	ACTIVE
AMC398989	MOSS 119	AMC398978	ACTIVE
AMC398990	MOSS 120	AMC398978	ACTIVE
AMC398991	MOSS 121	AMC398978	ACTIVE
AMC398992	MOSS 122	AMC398978	ACTIVE
AMC398993	MOSS 123	AMC398978	ACTIVE
AMC398994	MOSS 124	AMC398978	ACTIVE
AMC398995	MOSS 125	AMC398978	ACTIVE
AMC398996	MOSS 126	AMC398978	ACTIVE
AMC398997	MOSS 127	AMC398978	ACTIVE
AMC398998	MOSS 128	AMC398978	ACTIVE
AMC398999	MOSS 129	AMC398978	ACTIVE
AMC399000	MOSS 130	AMC398978	ACTIVE
AMC399001	MOSS 131	AMC398978	ACTIVE
AMC399002	MOSS 132	AMC398978	ACTIVE
AMC399003	MOSS 133	AMC398978	ACTIVE
AMC399004	MOSS 134	AMC398978	ACTIVE
AMC399005	MOSS 135	AMC398978	ACTIVE
AMC399006	MOSS 136	AMC398978	ACTIVE
AMC399007	MOSS 137	AMC398978	ACTIVE

PHOENIX, ARIZONA
2016 AUG 18 P 2:22
BLM RECEIVED
BLM AZ STATE OFFICE

NO WARRANTY IS MADE BY BLM
FOR USE OF THE DATA FOR
PURPOSES NOT INTENDED BY BLM

DEPARTMENT OF THE INTERIOR
BUREAU OF LAND MANAGEMENT
MINING CLAIMS

Customer Information - WITH Serial No. and Claim Name

ACTIVE CLAIMS

Page 3 of 7

<u>Serial No.</u>	<u>Claim Name/Number</u>	<u>Lead Serial No.</u>	<u>Disposition</u>
AMC399008	MOSS 138	AMC398978	ACTIVE
AMC399009	MOSS 139	AMC398978	ACTIVE
AMC399010	MOSS 140	AMC398978	ACTIVE
AMC399011	MOSS 141	AMC398978	ACTIVE
AMC399012	MOSS 142	AMC398978	ACTIVE
AMC399013	MOSS 143	AMC398978	ACTIVE
AMC399014	MOSS 144	AMC398978	ACTIVE
AMC399015	MOSS 145	AMC398978	ACTIVE
AMC399016	MOSS 146	AMC398978	ACTIVE
AMC399017	MOSS 147	AMC398978	ACTIVE
AMC399018	MOSS 148	AMC398978	ACTIVE
AMC408939	GVC 1	AMC408939	ACTIVE
AMC408940	GVC 2	AMC408939	ACTIVE
AMC408941	GVC 3	AMC408939	ACTIVE
AMC408942	GVC 4	AMC408939	ACTIVE
AMC408943	GVC 5	AMC408939	ACTIVE
AMC408944	GVC 6	AMC408939	ACTIVE
AMC408945	GVC 7	AMC408939	ACTIVE
AMC408946	GVC 8	AMC408939	ACTIVE
AMC408947	GVC 9	AMC408939	ACTIVE
AMC408948	GVC 10	AMC408939	ACTIVE
AMC408949	GVC 11	AMC408939	ACTIVE
AMC408950	GVC 12	AMC408939	ACTIVE
AMC408951	GVC 13	AMC408939	ACTIVE
AMC408952	GVC 14	AMC408939	ACTIVE
AMC408953	GVC 15	AMC408939	ACTIVE
AMC408954	GVC 16	AMC408939	ACTIVE
AMC408955	GVC 17	AMC408939	ACTIVE
AMC408956	GVC 18	AMC408939	ACTIVE
AMC408957	GVC 19	AMC408939	ACTIVE
AMC408958	GVC 20	AMC408939	ACTIVE
AMC408959	GVC 21	AMC408939	ACTIVE
AMC408960	GVC 22	AMC408939	ACTIVE
AMC408961	GVC 23	AMC408939	ACTIVE
AMC408962	GVC 24	AMC408939	ACTIVE
AMC408963	GVC 25	AMC408939	ACTIVE
AMC408964	GVC 26	AMC408939	ACTIVE
AMC408965	GVC 27	AMC408939	ACTIVE
AMC408966	GVC 28	AMC408939	ACTIVE
AMC408967	GVC 29	AMC408939	ACTIVE
AMC408968	GVC 30	AMC408939	ACTIVE
AMC408969	GVC 31	AMC408939	ACTIVE
AMC408971	GVC 33	AMC408939	ACTIVE
AMC408972	GVC 34	AMC408939	ACTIVE
AMC408973	GVC 35	AMC408939	ACTIVE
AMC408974	GVC 36	AMC408939	ACTIVE
AMC408975	GVC 37	AMC408939	ACTIVE
AMC408976	GVC 38	AMC408939	ACTIVE

PHOENIX ARIZONA
 RECEIVED
 2016 AUG 18 10 26 AM
 BLM AZ STATE OFFICE

NO WARRANTY IS MADE BY BLM
FOR USE OF THE DATA FOR
PURPOSES NOT INTENDED BY BLM

DEPARTMENT OF THE INTERIOR
BUREAU OF LAND MANAGEMEN
MINING CLAIMS

Customer Information - WITH Serial No. and Claim Name

ACTIVE CLAIMS

Page 4 of 7

<u>Serial No.</u>	<u>Claim Name/Number</u>	<u>Lead Serial No.</u>	<u>Disposition</u>
AMC408977	GVC 39	AMC408939	ACTIVE
AMC408978	GVC 40	AMC408939	ACTIVE
AMC408979	GVC 41	AMC408939	ACTIVE
AMC408980	GVC 42	AMC408939	ACTIVE
AMC408981	GVC 43	AMC408939	ACTIVE
AMC408982	GVC 44	AMC408939	ACTIVE
AMC408983	GVC 45	AMC408939	ACTIVE
AMC408984	GVC 46	AMC408939	ACTIVE
AMC408985	GVC 47	AMC408939	ACTIVE
AMC408986	GVC 48	AMC408939	ACTIVE
AMC408987	GVC 49	AMC408939	ACTIVE
AMC408988	GVC 50	AMC408939	ACTIVE
AMC408989	GVC 51	AMC408939	ACTIVE
AMC408990	GVC 52	AMC408939	ACTIVE
AMC408991	GVC 53	AMC408939	ACTIVE
AMC408992	GVC 54	AMC408939	ACTIVE
AMC408993	GVC 55	AMC408939	ACTIVE
AMC408994	GVC 56	AMC408939	ACTIVE
AMC408995	GVC 57	AMC408939	ACTIVE
AMC408996	GVC 58	AMC408939	ACTIVE
AMC408997	GVC 59	AMC408939	ACTIVE
AMC408998	GVC 60	AMC408939	ACTIVE
AMC408999	GVC 61	AMC408939	ACTIVE
AMC409000	GVC 62	AMC408939	ACTIVE
AMC409001	GVC 63	AMC408939	ACTIVE
AMC409002	GVC 64	AMC408939	ACTIVE
AMC409003	GVC 65	AMC408939	ACTIVE
AMC409004	GVC 67	AMC408939	ACTIVE
AMC409005	GVC 68	AMC408939	ACTIVE
AMC409006	GVC 69	AMC408939	ACTIVE
AMC409007	GVC 70	AMC408939	ACTIVE
AMC409008	GVC 71	AMC408939	ACTIVE
AMC409009	GVC 72	AMC408939	ACTIVE
AMC409010	GVC 73	AMC408939	ACTIVE
AMC409011	GVC 74	AMC408939	ACTIVE
AMC409012	GVC 75	AMC408939	ACTIVE
AMC409013	GVC 76	AMC408939	ACTIVE
AMC409014	GVC 77	AMC408939	ACTIVE
AMC409015	GVC 78	AMC408939	ACTIVE
AMC409016	GVC 79	AMC408939	ACTIVE
AMC409017	GVC 80	AMC408939	ACTIVE
AMC409018	GVC 81	AMC408939	ACTIVE
AMC409019	GVC 82	AMC408939	ACTIVE
AMC409020	GVC 83	AMC408939	ACTIVE
AMC409021	GVC 84	AMC408939	ACTIVE
AMC409022	GVC 85	AMC408939	ACTIVE
AMC409023	GVC 86	AMC408939	ACTIVE
AMC409024	GVC 87	AMC408939	ACTIVE

NO WARRANTY IS MADE BY BLM
FOR USE OF THE DATA FOR
PURPOSES NOT INTENDED BY BLM

RECEIVED
BLM AZ STATE OFFICE
PHOENIX, ARIZONA
2016 AUG 18 P 2:28

DEPARTMENT OF THE INTERIOR
BUREAU OF LAND MANAGEMENT
MINING CLAIMS

Customer Information - WITH Serial No. and Claim Name

ACTIVE CLAIMS

Page 5 of 7

<u>Serial No.</u>	<u>Claim Name/Number</u>	<u>Lead Serial No.</u>	<u>Disposition</u>
AMC409025	GVC 88	AMC408939	ACTIVE
AMC409026	GVC 89	AMC408939	ACTIVE
AMC409027	GVC 90	AMC408939	ACTIVE
AMC409028	GVC 91	AMC408939	ACTIVE
AMC409029	GVC 92	AMC408939	ACTIVE
AMC409030	GVC 93	AMC408939	ACTIVE
AMC409031	GVC 94	AMC408939	ACTIVE
AMC409032	GVC 95	AMC408939	ACTIVE
AMC409033	GVC 96	AMC408939	ACTIVE
AMC409034	GVC 97	AMC408939	ACTIVE
AMC409035	GVC 98	AMC408939	ACTIVE
AMC409036	GVC 99	AMC408939	ACTIVE
AMC409037	GVC 100	AMC408939	ACTIVE
AMC409038	GVC 101	AMC408939	ACTIVE
AMC409039	GVC 102	AMC408939	ACTIVE
AMC409040	GVC 103	AMC408939	ACTIVE
AMC409041	GVC 104	AMC408939	ACTIVE
AMC409042	GVC 105	AMC408939	ACTIVE
AMC409043	GVC 106	AMC408939	ACTIVE
AMC409044	GVC 107	AMC408939	ACTIVE
AMC409045	GVC 108	AMC408939	ACTIVE
AMC409046	GVC 109	AMC408939	ACTIVE
AMC409047	GVC 110	AMC408939	ACTIVE
AMC409048	GVC 111	AMC408939	ACTIVE
AMC409049	GVC 112	AMC408939	ACTIVE
AMC409050	GVC 113	AMC408939	ACTIVE
AMC409051	GVC 114	AMC408939	ACTIVE
AMC409052	GVC 115	AMC408939	ACTIVE
AMC409053	GVC 116	AMC408939	ACTIVE
AMC409054	GVC 117	AMC408939	ACTIVE
AMC409055	GVC 118	AMC408939	ACTIVE
AMC409056	GVC 119	AMC408939	ACTIVE
AMC409057	GVC 120	AMC408939	ACTIVE
AMC409058	GVC 121	AMC408939	ACTIVE
AMC409059	GVC 122	AMC408939	ACTIVE
AMC409060	GVC 123	AMC408939	ACTIVE
AMC409061	GVC 124	AMC408939	ACTIVE
AMC409062	GVC 125	AMC408939	ACTIVE
AMC409063	GVC 126	AMC408939	ACTIVE
AMC409064	GVC 127	AMC408939	ACTIVE
AMC409065	GVC 128	AMC408939	ACTIVE
AMC409066	GVC 129	AMC408939	ACTIVE
AMC409067	GVC 130	AMC408939	ACTIVE
AMC409068	GVC 131	AMC408939	ACTIVE
AMC409069	GVC 132	AMC408939	ACTIVE
AMC409070	GVC 133	AMC408939	ACTIVE
AMC409071	GVC 134	AMC408939	ACTIVE
AMC409072	GVC 135	AMC408939	ACTIVE

PHOENIX, ARIZONA
2016 AUG 18 10:22 AM
BLM RECEIVED
AZ STATE OFFICE

DEPARTMENT OF THE INTERIOR
BUREAU OF LAND MANAGEMENT
MINING CLAIMS

Customer Information - WITH Serial No. and Claim Name


ACTIVE CLAIMS

Page 6 of 7

<u>Serial No.</u>	<u>Claim Name/Number</u>	<u>Lead Serial No.</u>	<u>Disposition</u>
AMC409073 7	GVC 136	AMC408939	ACTIVE
AMC409074	GVC 137	AMC408939	ACTIVE
AMC409075	GVC 138	AMC408939	ACTIVE
AMC409076 J	GVC 139	AMC408939	ACTIVE
AMC409082	GVC 146	AMC408939	ACTIVE
AMC409083	GVC 147	AMC408939	ACTIVE
AMC409084	GVC 148	AMC408939	ACTIVE
AMC409085 7	GVC 149	AMC408939	ACTIVE
AMC409086 J	GVC 150	AMC408939	ACTIVE
AMC409091	GVC 162	AMC408939	ACTIVE
AMC409093 7	GVC 164	AMC408939	ACTIVE
AMC409094	GVC 165	AMC408939	ACTIVE
AMC409095	GVC 166	AMC408939	ACTIVE
AMC409096	GVC 167	AMC408939	ACTIVE
AMC409097 J	GVC 168	AMC408939	ACTIVE
AMC409101 7	GVC 172	AMC408939	ACTIVE
AMC409102	GVC 173	AMC408939	ACTIVE
AMC409103	GVC 174	AMC408939	ACTIVE
AMC409104	GVC 175	AMC408939	ACTIVE
AMC409105	GVC 176	AMC408939	ACTIVE
AMC409106	GVC 177	AMC408939	ACTIVE
AMC409107	GVC 178	AMC408939	ACTIVE
AMC409108	GVC 179	AMC408939	ACTIVE
AMC409109	GVC 180	AMC408939	ACTIVE
AMC409110	GVC 181	AMC408939	ACTIVE
AMC409111	GVC 182	AMC408939	ACTIVE
AMC409112	GVC 183	AMC408939	ACTIVE
AMC409113	GVC 184	AMC408939	ACTIVE
AMC409114	GVC 185	AMC408939	ACTIVE
AMC409115	GVC 186	AMC408939	ACTIVE
AMC409116	GVC 187	AMC408939	ACTIVE
AMC409117	GVC 188	AMC408939	ACTIVE
AMC409118	GVC 189	AMC408939	ACTIVE
AMC409119	GVC 190	AMC408939	ACTIVE
AMC409120	GVC 191	AMC408939	ACTIVE
AMC409121	GVC 192	AMC408939	ACTIVE
AMC409122 J	GVC 193	AMC408939	ACTIVE
AMC416914 7	MOSS 201	AMC416914	ACTIVE
AMC416915	MOSS 202	AMC416914	ACTIVE
AMC416916	MOSS 203	AMC416914	ACTIVE
AMC416917	MOSS 204	AMC416914	ACTIVE
AMC416918	MOSS 205	AMC416914	ACTIVE
AMC416919	MOSS 206	AMC416914	ACTIVE
AMC416920	MOSS 207	AMC416914	ACTIVE
AMC416921	MOSS 208	AMC416914	ACTIVE
AMC416922 J	MOSS 209	AMC416914	ACTIVE
AMC420117 J	MOSS 210	AMC420117	ACTIVE
AMC420118 J	MOSS 211	AMC420117	ACTIVE

NO WARRANTY IS MADE BY BLM
FOR USE OF THE DATA FOR
PURPOSES NOT INTENDED BY BLM

RECEIVED
BLM AZ STATE OFFICE
PHOENIX, ARIZONA
2016 AUG 18 P 2:26



DEPARTMENT OF THE INTERIOR
BUREAU OF LAND MANAGEMENT
MINING CLAIMS

Customer Information - WITH Serial No. and Claim Name

ACTIVE CLAIMS

<u>Serial No.</u>	<u>Claim Name/Number</u>	<u>Lead Serial No.</u>	<u>Disposition</u>
AMC432054	GVC 301	AMC432054	ACTIVE
AMC433744	MOSS 33X	AMC433744	ACTIVE

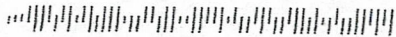
Number of ACTIVE cases: ~~285~~ 282



RECEIVED
BLM AZ STATE OFFICE
2016 AUG 18 P 2:26
PHOENIX, ARIZONA

GOLDEN VETERAN CAMP

2440



BULLHEAD CITY

AZ 86442

TOP OF ENVELOPE TO THE RIGHT
ADDRESS: FOLD AT DOTTED LINE

CERTIFIED MAIL



7016 0750 0000 3739 6945



1000



85004

U.S. POSTAGE
PAID
KINGMAN, AZ
86401
AUG 16, 16
AMOUNT

\$7.36

R2304M113658-17

RETURN RECEIPT
REQUESTED

PHOENIX, ARIZONA

2016 AUG 18 P 2:21

RECEIVED
BLM AZ STATE OFFICE

BUREAU OF LAND MANAGEMENT
MINING CLAIMS MISC.

1 NORTH CENTRAL AVE

SUITE 800

PHOENIX AZ

85004-4427

RETURN RECEIPT
REQUESTED

RETURN RECEIPT
REQUESTED

United States Department of the Interior
Bureau of Land Management
 DIV OF LANDS, MINRLS & ENERGY
 ONE N CENTRAL AVE
 PHOENIX, AZ 85004 -4427
 Phone: 602-417-9200

Receipt

No: 3635096

Transaction #: 3738935	
Date of Transaction: 08/19/2016	
CUSTOMER:	
GOLDEN VERTEX CORP 2440 ADOBE RD STE 101 BULLHEAD CITY, AZ 86442-4485 US	

LINE #	QTY	DESCRIPTION	REMARKS	UNIT PRICE	TOTAL
1	1.00	LOCATABLE MINERALS / MINING CLAIMS- NOT NEW-UNADJUD, ONE AUTH NO. ONLY / MINING CLAIM MONEY RECEIVED CASES: AMC361998/\$43710.00	MAINT FEE 2017 - 282	- n/a -	43710.00
TOTAL:					\$43,710.00

PAYMENT INFORMATION			
1	AMOUNT:	43710.00	POSTMARKED: 08/16/2016
	TYPE:	CHECK	RECEIVED: 08/18/2016
	CHECK NO:	5957	
	NAME:	GOLDEN VERTEX CORP 2440 ADOBE RD STE 101 BULLHEAD CITY AZ 86442-4485 US	

REMARKS

This receipt was generated by the automated BLM Collections and Billing System and is a paper representation of a portion of the official electronic record contained therein.

AMC 361998

United States Department of the Interior
Bureau of Land Management
 LANDS/RECREATION & PLANNING
 ONE N CENTRAL AVE
 PHOENIX, AZ 85004 -2203
 Phone: 602-417-9200

Receipt

No: 3383998

Transaction #: 3482321	
Date of Transaction: 09/01/2015	
CUSTOMER:	
GOLDEN VERTEX CORP 2440 ADOBE RD STE 101 BULLHEAD CITY, AZ 86442-4485 US	

LINE #	QTY	DESCRIPTION	REMARKS	UNIT PRICE	TOTAL
1	1.00	LOCATABLE MINERALS / MINING CLAIMS- NOT NEW-UNADJUD, ONE AUTH NO. ONLY / MINING CLAIM MONEY RECEIVED CASES: AMC362010/\$50.00	AMENDMENT - 5	- n/a -	50.00
TOTAL:					\$50.00

PAYMENT INFORMATION			
1	AMOUNT:	50.00	POSTMARKED: N/A
	TYPE:	CHECK	RECEIVED: 08/31/2015
	CHECK NO:	5621	
	NAME:	GOLDEN VERTEX CORP 2440 ADOBE RD STE 101 BULLHEAD CITY AZ 86442-4485 US	

REMARKS

This receipt was generated by the automated BLM Collections and Billing System and is a paper representation of a portion of the official electronic record contained therein.

AMENDMENTS PROCESSED FOR
 AMC 362010, 362028, 362038,
 432054.

AMENDMENT NOT PROCESSED FOR
 AMC 362020.
 CLAIM RELINQUISHED 9/8/2015. *LM*

L.J. Bardswich

2670 Sanctuary Drive, Bullhead City, AZ 86442

August 26, 2015

Bureau of Land Management,

Arizona State Office

1 North Central Avenue, Suite 800,

Phoenix AZ , 85004-4427

Attn : ReAnn Meyers re3800(9310) RM

I wish to file Amendments to AMC 362010 (Moss 23), AMC 362020 (Moss 33), AMC362028 (Moss39F), AMC362038 (Moss 46) all lead file AMC 361998 and to AMC 432054 (GVC301) lead file AMC432054. The original recording for GVC 301 and the amendments for the four Moss claims were accompanied by a portion of a claim drawing by the Arizona RLS. I added in the Township and Range onto the drawing and inadvertently wrote T20N R20E instead of T20N R20W. The narrative description in the filing was correct and had T20N R20E.

I attach drawings for each of the five claims with the correct Township and Range, (T20N R20W) and a check for \$50 to cover the fee.

Thank-you.



Joe Bardswich

Agent for Patriot Gold Corp.



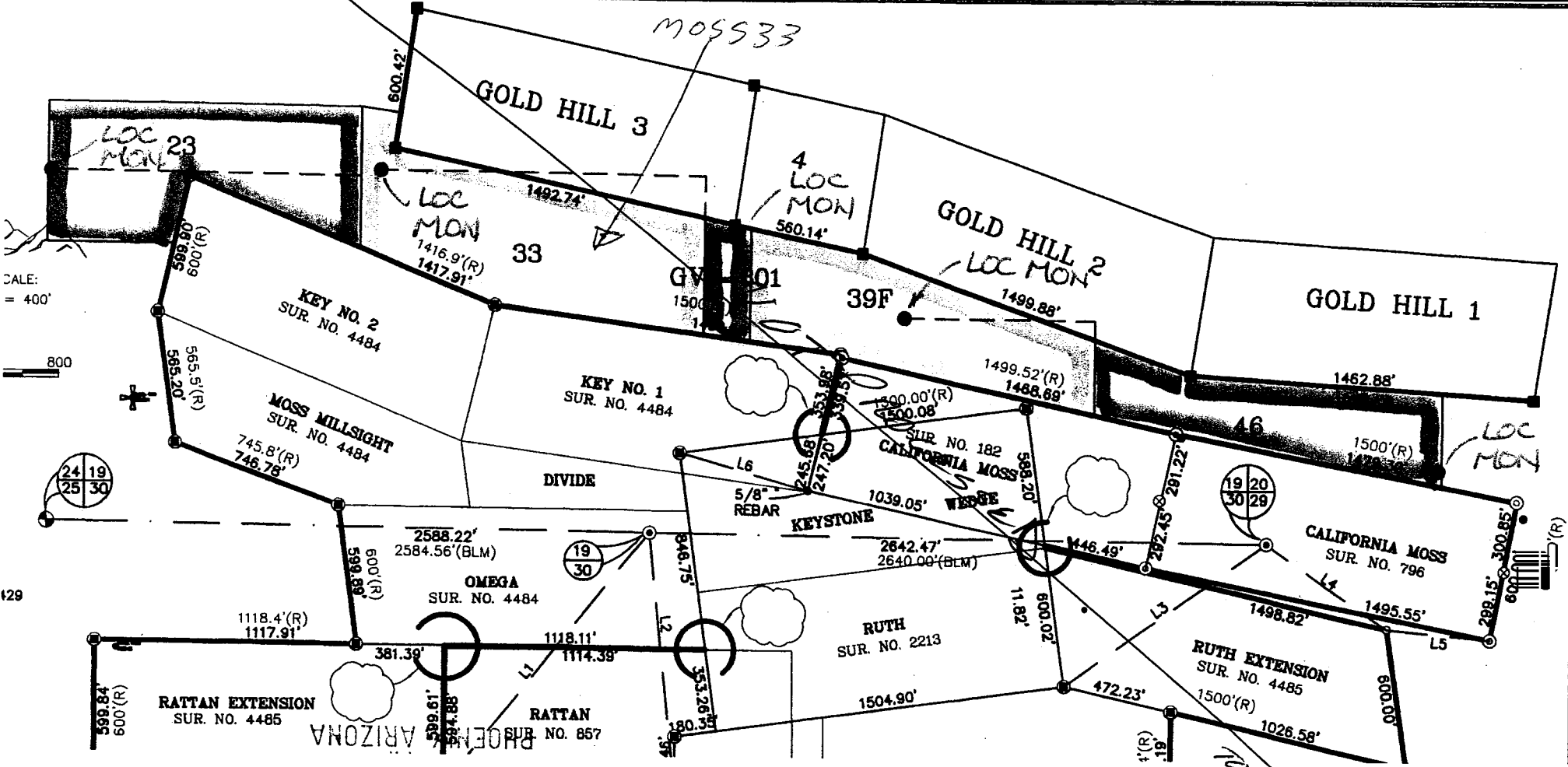
Joe Bardswich

Agent for Golden Vertex Corp.

RECEIVED
BLM ARIZONA OFFICE
2015 AUG 31 P 3: 37
PHOENIX, ARIZONA

RECEIPT # 3383998

A MEMORDED DRAWING MOSS 33 CLAIM AMC 362020



SCALE:
= 400'

800

129

2015 AUG 31 P 3: 37

RECEIVED T ZON R20W

TOOK TO NEW GROUND

GOLDEN VERTEX CORP

361998
398978

2440 Adobe Road, Suite 101 Bullhead City, Arizona 86442
Phone 928-763-6252 Fax 928-763-6259

August 17, 2015

Bureau of Land Management

Mining Claims

One North Central Avenue, Suite 800
Phoenix, Arizona 85004-4427

Enclosed is our check in the amount of \$28,210 for fiscal 2016 yearly maintenance fees for 182 lode claims in the name of Golden Vertex Corp at the rate of \$155 per claim.

Also enclosed is our check in the amount of \$15,965 for fiscal 2016 yearly maintenance fees for 103 lode claims in the name of Patriot Gold at the rate of \$155 per claim.

Also enclosed is our check in the amount of \$28,365 for fiscal 2016 yearly maintenance fees for 183 lode claims in the name of La Cuesta International at the rate of \$155 per claim.

Listings of the three groups of claims are attached.

Please call me in the event that there are any problems.

Thank-you.

RECEIPT # 3374985



L.J. Bardswich, P. Eng.
General Manager
Golden Vertex Corp
928-234-5227 (cell)

RECEIVED
BLM ASSESSMENT OFFICE
2015 AUG 21 P 2:51
PHOENIX, ARIZONA

ENTERED
AUG 26 2015
BY: IR

DEPARTMENT OF THE INTERIOR
BUREAU OF LAND MANAGEMENT
MINING CLAIMS

Customer Information - WITH Serial No. and Claim Name

ACTIVE CLAIMS

Admin State: AZ
Geo State: AZ

103 CLAIMS @ \$155.00 = \$15,965.00

PATRIOT GOLD CORP

3651 LINDELL RD STE D165
LAS VEGAS, NV 89103-1254

CUSTOMER ID: 2348704

<u>Serial No.</u>	<u>Claim Name/Number</u>	<u>Lead Serial No.</u>	<u>Disposition</u>
AMC361998	MOSS 11	AMC361998	ACTIVE
AMC361999	MOSS 12	AMC361998	ACTIVE
AMC362000	MOSS 13	AMC361998	ACTIVE
AMC362001	MOSS 14	AMC361998	ACTIVE
AMC362002	MOSS 15	AMC361998	ACTIVE
AMC362003	MOSS 16	AMC361998	ACTIVE
AMC362004	MOSS 17	AMC361998	ACTIVE
AMC362005	MOSS 18	AMC361998	ACTIVE
AMC362006	MOSS 19	AMC361998	ACTIVE
AMC362007	MOSS 20	AMC361998	ACTIVE
AMC362008	MOSS 21	AMC361998	ACTIVE
AMC362009	MOSS 22	AMC361998	ACTIVE
AMC362010	MOSS 23	AMC361998	ACTIVE
AMC362011	MOSS 24	AMC361998	ACTIVE
AMC362012	MOSS 25	AMC361998	ACTIVE
AMC362013	MOSS 26	AMC361998	ACTIVE
AMC362014	MOSS 27	AMC361998	ACTIVE
AMC362015	MOSS 28	AMC361998	ACTIVE
AMC362016	MOSS 29	AMC361998	ACTIVE
AMC362017	MOSS 30	AMC361998	ACTIVE
AMC362018	MOSS 31	AMC361998	ACTIVE
AMC362019	MOSS 32	AMC361998	ACTIVE
AMC362020	MOSS 33	AMC361998	ACTIVE
AMC362022	MOSS 34	AMC361998	ACTIVE
AMC362023	MOSS 35	AMC361998	ACTIVE
AMC362024	MOSS 36	AMC361998	ACTIVE
AMC362025	MOSS 37	AMC361998	ACTIVE
AMC362026	MOSS 38	AMC361998	ACTIVE
AMC362027	MOSS 39	AMC361998	ACTIVE
AMC362028	MOSS 39F	AMC361998	ACTIVE
AMC362029	MOSS 40	AMC361998	ACTIVE
AMC362030	MOSS 41	AMC361998	ACTIVE
AMC362031	MOSS 42	AMC361998	ACTIVE
AMC362032	MOSS 43	AMC361998	ACTIVE
AMC362033	MOSS 44	AMC361998	ACTIVE
AMC362034	MOSS 45	AMC361998	ACTIVE
AMC362035	MOSS 46	AMC361998	ACTIVE
AMC362036	MOSS 47	AMC361998	ACTIVE
AMC362037	MOSS 47B	AMC361998	ACTIVE
AMC362038	MOSS 48	AMC361998	ACTIVE
AMC362039	MOSS 49	AMC361998	ACTIVE
AMC362040	MOSS 50	AMC361998	ACTIVE
AMC362041	MOSS 51	AMC361998	ACTIVE

PHOENIX, ARIZONA
2015 AUG 21 P 2:51

NO WARRANTY IS MADE BY BLM
FOR USE OF THE DATA FOR
PURPOSES NOT INTENDED BY BLM

DEPARTMENT OF THE INTERIOR
BUREAU OF LAND MANAGEMENT
MINING CLAIMS

Customer Information - WITH Serial No. and Claim Name

ACTIVE CLAIMS

Page 2 of 3

<u>Serial No.</u>	<u>Claim Name/Number</u>	<u>Lead Serial No.</u>	<u>Disposition</u>
AMC362042	MOSS 52	AMC361998	ACTIVE
AMC362043	MOSS 53	AMC361998	ACTIVE
AMC362044	MOSS 54	AMC361998	ACTIVE
AMC362045	MOSS 55	AMC361998	ACTIVE
AMC362046	MOSS 56	AMC361998	ACTIVE
AMC362047	MOSS 57	AMC361998	ACTIVE
AMC362048	MOSS 58	AMC361998	ACTIVE
AMC362049	MOSS 59	AMC361998	ACTIVE
AMC362050	MOSS 60	AMC361998	ACTIVE
AMC362051	MOSS 61	AMC361998	ACTIVE
AMC362052	MOSS 62	AMC361998	ACTIVE
AMC362053	MOSS 63	AMC361998	ACTIVE
AMC362054	MOSS 64	AMC361998	ACTIVE
AMC362055	MOSS 65	AMC361998	ACTIVE
AMC362056	MOSS 66	AMC361998	ACTIVE
AMC362057	MOSS 67	AMC361998	ACTIVE
AMC362058	MOSS 68	AMC361998	ACTIVE
AMC362059	MOSS 69	AMC361998	ACTIVE
AMC362060	MOSS 70	AMC361998	ACTIVE
AMC398978	MOSS 1	AMC398978	ACTIVE
AMC398979	MOSS 2	AMC398978	ACTIVE
AMC398980	MOSS 3	AMC398978	ACTIVE
AMC398981	MOSS 4	AMC398978	ACTIVE
AMC398982	MOSS 5	AMC398978	ACTIVE
AMC398983	MOSS 6	AMC398978	ACTIVE
AMC398984	MOSS 7	AMC398978	ACTIVE
AMC398985	MOSS 8	AMC398978	ACTIVE
AMC398986	MOSS 9	AMC398978	ACTIVE
AMC398987	MOSS 10	AMC398978	ACTIVE
AMC398988	MOSS 118	AMC398978	ACTIVE
AMC398989	MOSS 119	AMC398978	ACTIVE
AMC398990	MOSS 120	AMC398978	ACTIVE
AMC398991	MOSS 121	AMC398978	ACTIVE
AMC398992	MOSS 122	AMC398978	ACTIVE
AMC398993	MOSS 123	AMC398978	ACTIVE
AMC398994	MOSS 124	AMC398978	ACTIVE
AMC398995	MOSS 125	AMC398978	ACTIVE
AMC398996	MOSS 126	AMC398978	ACTIVE
AMC398997	MOSS 127	AMC398978	ACTIVE
AMC398998	MOSS 128	AMC398978	ACTIVE
AMC398999	MOSS 129	AMC398978	ACTIVE
AMC399000	MOSS 130	AMC398978	ACTIVE
AMC399001	MOSS 131	AMC398978	ACTIVE
AMC399002	MOSS 132	AMC398978	ACTIVE
AMC399003	MOSS 133	AMC398978	ACTIVE
AMC399004	MOSS 134	AMC398978	ACTIVE
AMC399005	MOSS 135	AMC398978	ACTIVE
AMC399006	MOSS 136	AMC398978	ACTIVE

RECEIVED
 PHOENIX, ARIZONA
 2015 AUG 21 P 2:52

DEPARTMENT OF THE INTERIOR
BUREAU OF LAND MANAGEMENT
MINING CLAIMS
Customer Information - WITH Serial No. and Claim Name

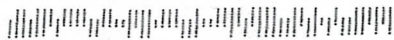
ACTIVE CLAIMS

<u>Serial No.</u>	<u>Claim Name/Number</u>	<u>Lead Serial No.</u>	<u>Disposition</u>
AMC399007	MOSS 137	AMC398978	ACTIVE
AMC399008	MOSS 138	AMC398978	ACTIVE
AMC399009	MOSS 139	AMC398978	ACTIVE
AMC399010	MOSS 140	AMC398978	ACTIVE
AMC399011	MOSS 141	AMC398978	ACTIVE
AMC399012	MOSS 142	AMC398978	ACTIVE
AMC399013	MOSS 143	AMC398978	ACTIVE
AMC399014	MOSS 144	AMC398978	ACTIVE
AMC399015	MOSS 145	AMC398978	ACTIVE
AMC399016	MOSS 146	AMC398978	ACTIVE
AMC399017	MOSS 147	AMC398978	ACTIVE
AMC399018	MOSS 148	AMC398978	ACTIVE

Number of ACTIVE cases: 103

RECEIVED
BLM ADAMS OFFICE
2015 AUG 21 P 2:52
PHOENIX, ARIZONA

Golden West
2440 f
Suite 101
Bullhead City, AZ 86442



RECEIVED
BLM AZ STATE OFFICE
2015 AUG 21 P 2:48
PHOENIX, ARIZONA



DEPT OF INTERIOR
BUREAU OF LAND MANAGEMENT
ONE NORTH CENTRAL AVE
Suite 800
Phoenix, AZ
85004-4427

United States Department of the Interior
Bureau of Land Management
LANDS/RECREATION & PLANNING
ONE N CENTRAL AVE
PHOENIX, AZ 85004 -2203
Phone: 602-417-9200

Receipt

No: 3374985

Transaction #: 3473204	
Date of Transaction: 08/24/2015	
CUSTOMER:	
GOLDEN VERTEX CORP 2440 ADOBE RD STE 101 BULLHEAD CITY, AZ 86442-4485 US	

LINE #	QTY	DESCRIPTION	REMARKS	UNIT PRICE	TOTAL
1	1.00	LOCATABLE MINERALS / MINING CLAIMS-NOT NEW-UNADJUD, ONE AUTH NO. ONLY / MINING CLAIM MONEY RECEIVED CASES: AMC361998/\$15965.00	MAINT FEE PYMNT - 103 2016	- n/a -	15965.00
TOTAL:					\$15,965.00

PAYMENT INFORMATION					
1	AMOUNT:	15965.00	POSTMARKED:	08/20/2015	
	TYPE:	CHECK	RECEIVED:	08/21/2015	
	CHECK NO:	5605			
	NAME:	GOLDEN VERTEX CORP 2440 ADOBE RD STE 101 BULLHEAD CITY AZ 86442-4485 US			

REMARKS

This receipt was generated by the automated BLM Collections and Billing System and is a paper representation of a portion of the official electronic record contained therein.

ENTERED
AUG 26 2015
BY: IR

8/24/2015

AMC 361998

GOLDEN VERTEX CORP

2440 Adobe Road, Suite 101 Bullhead City, Arizona 86442
Phone 928-763-6252 Fax 928-763-6259

April 27, 2015

Bureau of Land Management

Arizona State Office

One North Central Avenue, Suite 800
Phoenix, Arizona 85004

I attach copies of 4 Amended Notices of Location, as agent for Patriot Gold Corp, and one new Notice of Location for a newly staked claim as agent for Golden Vertex Corp. The claims were amended as they were oversize, their previous descriptions did not match the actual locations of the posts on the ground, and the descriptions previously filed were too general to properly describe the claims, and the burros had run off with some of the 2x2 wooden stakes used as corner posts. All of the Location Monuments were found (as evidenced by closed metal cans, some of which were still readable) and the present Location Monuments for the Amended claims are co-incident with the original Location Monuments.

After the claims were shortened to a maximum of 1500 feet or a width of 600 feet, the open ground was covered by staking claim # GVC 301

I enclose a check for \$252.00. \$40 for 4 amendments @ \$10, \$155 for 1 maintenance fee, \$20 for 1 processing fee and \$37 for one recording fee.

Thank-you



L.J. Bardswich, P. Eng.

General Manager

Golden Vertex Corp

Copy

Mark Marra, Fennemore Craig

RECEIVED
BLM ARIZONA STATE OFFICE
2015 MAY -4 P 3:05
PHOENIX, ARIZONA

AMENDMENTS NOT
PROCESSED. 398 ENTERED
9/14/2015. RM

2

AMENDED NOTICE OF LOCATION FOR LODE MINING CLAIM

BLM serial Number AMC362020 lead file AMC 361998

Notice is hereby given that the Location of the Moss 33 lode mining claim has been amended by Patriot Gold Corp.,

3651 Lindell Road, STE D165, Las Vegas, NV 89103-1254


The Location Monument is located S.89°22'48"E., 1410.87 feet along the south line of Section 19, T.20N. R.20W. and N.00°37'12"E., 1526.81 feet from the southeast corner of Section 24, T.20N., R.21 W., G.& S.R.M.

The amended Moss 33 lode claim is described as follows: Corner number 1 being the northeast corner and the POINT OF BEGINNING is located S.89°22'48"E., 1391.88 feet and S.00°37'12"W., 177.56 feet from the location monument said point being on the south line of patented Gold Hill 3 M.S.3280; Thence S.00°37'12"W., 498.45 feet to the north line of the patented Key No. 1, M.S. 4484 to corner number 2; Thence N.82°26'15"W., 902.24 feet along said north line to the northeasterly corner of patented Key No. 2, M.S. 4484; Thence N.67°33'27"W., 629.48 feet along the northerly line of said Key No. 2, to corner number 4; Thence N.00°37'12"E., 600.00 feet to corner number 5; Thence S.82°11'48"E., 170.13 feet to the west line of patented Gold Hill 3 M.S.3280 being corner number 6; Thence S.08°35'28"W., 151.31 feet along the said west line of Gold Hill 3 to corner number 7; Thence S.77°46'45"E., 1359.97 feet along the south line of said Gold Hill 3 to corner number one being the Point of Beginning.

This claim is marked by nine (9) 2" x 2" posts, one at each corner and one at the midpoint of each end line. The claim is located in the Sw ¼ and SE ¼ of section 19, T20N, R20W, G&SR Meridian. The above described claim contains 18.5 acres more or less. The above information is shown on the attached map.

Dated and posted on the ground this 20TH day of APRIL, 2015.

Lloyd Joseph Bardswich, Agent for Patriot Gold



TOOK IN NEW GROUND. AN

PROCESSED

RECEIVED
BLM AZ STATE OFFICE
2015 MAY -4 P 3:06
PHOENIX, ARIZONA

3

WHEN RECORDED RETURN TO:

LLOYD JOSEPH BARDSWICH
AGENT FOR PATRIOT GOLD
2670 SANCTUARY DR
BULLHEAD CITY AZ 86442



FEE# 2015018074

OFFICIAL RECORDS
OF MOHAVE COUNTY
CAROL MEIER,
COUNTY RECORDER



04/24/2015 03:47 PM Fee: \$10.00

PAGE: 1 of 3

**AMENDED NOTICE OF LOCATION
FOR LODE MINING CLAIM**

RECEIPT # 3288861

RECEIVED
BLM AZ STATE OFFICE
2015 MAY -4 P 3:06
PHOENIX, ARIZONA

United States Department of the Interior
Bureau of Land Management
 LANDS/RECREATION & PLANNING
 ONE N CENTRAL AVE
 PHOENIX, AZ 85004 -2203
 Phone: 602-417-9200

Receipt

No: 3288861

Transaction #: 3385478	
Date of Transaction: 05/05/2015	
CUSTOMER:	
GOLDEN VERTEX CORP 2440 ADOBE RD STE 101 BULLHEAD CITY, AZ 86442-4485 US	

LINE #	QTY	DESCRIPTION	REMARKS	UNIT PRICE	TOTAL
1	1.00	LOCATABLE MINERALS / MINING CLAIMS- NEW, UNADJUD, ONE OR MORE AUTH NOS / NEW MINING CLAIMS LOCATION FEE CASES: AMC432054/\$37.00		- n/a -	37.00
2	1.00	LOCATABLE MINERALS / MINING CLAIMS- NEW, UNADJUD, ONE OR MORE AUTH NOS / NEW MINING CLAIM PROCESSING FEE CASES: AMC432054/\$20.00		- n/a -	20.00
3	1.00	LOCATABLE MINERALS / MINING CLAIMS- NEW, UNADJUD, ONE OR MORE AUTH NOS / NEW MINING CLAIMS MAINTENANCE FEE CASES: AMC432054/\$155.00		- n/a -	155.00

Transaction #: 3385499	
Date of Transaction: 05/05/2015	
CUSTOMER:	
L.J. BARDSWICH 2670 SANCTUARY DR BULLHEAD CITY, AZ 86442-8440 US	

LINE #	QTY	DESCRIPTION	REMARKS	UNIT PRICE	TOTAL
1	1.00	LOCATABLE MINERALS / MINING CLAIMS- NOT NEW-UNADJUD, ONE AUTH NO. ONLY / MINING CLAIM MONEY RECEIVED CASES: AMC361998/\$40.00	AMENDMENT - 4	- n/a -	40.00

TOTAL:	\$252.00
---------------	-----------------

PAYMENT INFORMATION				
1	AMOUNT:	252.00	POSTMARKED:	04/29/2015
	TYPE:	CHECK	RECEIVED:	05/04/2015
	CHECK NO:	5460		
	NAME:	GOLDEN VERTEX CORP 2440 ADOBE RD STE 101 BULLHEAD CITY AZ 86442 US		

REMARKS

This receipt was generated by the automated BLM Collections and Billing System and is a paper representation of a portion of the official electronic record contained therein.

GOLDEN VENTEX
2440 ADobe ROAD
SUITE 101
BULLHEAD CITY AZ
86442



1000



85004

U.S. POSTAGE
PAID
BULLHEAD CITY, AZ
86442
APR 29, 15
AMOUNT
\$1.61
00101789-08

BUREAU OF LAND MANAGEMENT
ARIZONA STATE OFFICE
1 NORTH CENTRAL AVE
SUITE 300
PHOENIX AZ
85004

FIRST CLASS

RECEIVED
BLM AZ STATE OFFICE
2015 MAY -4 P 3:05
PHOENIX, ARIZONA

GOLDEN VERTEX CORP

2440 Adobe Road, Suite 101
Phone 928-763-6252

Bullhead City, Arizona 86442
Fax 928-763-6259

AMC 408939
416914
361998
398978
407863
410214
413137
427718
428270

July 28, 2014

Bureau of Land Management

Mining Claims

One North Central Avenue, Suite 800
Phoenix, Arizona 85004-4427

Enclosed is our check in the amount of \$29,295 for yearly maintenance fees for 189 lode claims in the name of Golden Vertex Corp at the rate of \$155 per claim.

Also enclosed is our check in the amount of \$16,120 for yearly maintenance fees for 104 lode claims in the name of Patriot Gold at the rate of \$155 per claim.

Also enclosed is our check in the amount of \$28,365 for yearly maintenance fees for 183 lode claims in the name of La Cuesta International at the rate of \$155 per claim.

Listings of the three groups of claims are attached.

Please call me in the event that there are any problems.

Thank-you.




L.J. Bardswich, P. Eng.

General Manager

Golden Vertex Corp

406 579 4097 (cell)

RECEIVED
BLM AZ STATE OFFICE
2014 JUL 31 A 9:29
PHOENIX, ARIZONA

ENTERED
AUG - 5 2014
BY: 

Bureau of Land Management

07 28 2014

Check No. 4870

Document

No. Document Date
JULY 2014 7/28/2014

Original
Amount
29,295.00

Net Amount
29,295.00

GVC 1 to 193 Claims AND
Moss 201 to 211 CLAIMS
Golden VERTEX CORP CLAIMS
LEAD SERIAL NO AMC 408939 AND
AMC 416914 AND AMC 420117

NO. OF CLAIMS 189
AMOUNT \$29295.00
RECEIPT NO. 3090549
INIT. RAM

** BLM-ASO **

Total

29,295.00

ENTERED
AUG - 5 2014
BY: RAM

DEPARTMENT OF THE INTERIOR
BUREAU OF LAND MANAGEMENT
MINING CLAIMS
Customer Information - WITH Serial No. and Claim Name

ACTIVE CLAIMS

Run Date: 07/28/2014 05:10 PM

Page 1 of 5

Admin State: AZ
Geo State: AZ

GOLDEN VERTEX CORP
2440 ADOBE RD STE 101
BULLHEAD CITY, AZ 86442-4486

CUSTOMER ID: 2317154

<u>Serial No.</u>	<u>Claim Name/Number</u>	<u>Lead Serial No.</u>	<u>Disposition</u>
AMC408939	GVC 1	AMC408939	ACTIVE
AMC408940	GVC 2	AMC408939	ACTIVE
AMC408941	GVC 3	AMC408939	ACTIVE
AMC408942	GVC 4	AMC408939	ACTIVE
AMC408943	GVC 5	AMC408939	ACTIVE
AMC408944	GVC 6	AMC408939	ACTIVE
AMC408945	GVC 7	AMC408939	ACTIVE
AMC408946	GVC 8	AMC408939	ACTIVE
AMC408947	GVC 9	AMC408939	ACTIVE
AMC408948	GVC 10	AMC408939	ACTIVE
AMC408949	GVC 11	AMC408939	ACTIVE
AMC408950	GVC 12	AMC408939	ACTIVE
AMC408951	GVC 13	AMC408939	ACTIVE
AMC408952	GVC 14	AMC408939	ACTIVE
AMC408953	GVC 15	AMC408939	ACTIVE
AMC408954	GVC 16	AMC408939	ACTIVE
AMC408955	GVC 17	AMC408939	ACTIVE
AMC408956	GVC 18	AMC408939	ACTIVE
AMC408957	GVC 19	AMC408939	ACTIVE
AMC408958	GVC 20	AMC408939	ACTIVE
AMC408959	GVC 21	AMC408939	ACTIVE
AMC408960	GVC 22	AMC408939	ACTIVE
AMC408961	GVC 23	AMC408939	ACTIVE
AMC408962	GVC 24	AMC408939	ACTIVE
AMC408963	GVC 25	AMC408939	ACTIVE
AMC408964	GVC 26	AMC408939	ACTIVE
AMC408965	GVC 27	AMC408939	ACTIVE
AMC408966	GVC 28	AMC408939	ACTIVE
AMC408967	GVC 29	AMC408939	ACTIVE
AMC408968	GVC 30	AMC408939	ACTIVE
AMC408969	GVC 31	AMC408939	ACTIVE
AMC408971	GVC 33	AMC408939	ACTIVE
AMC408972	GVC 34	AMC408939	ACTIVE
AMC408973	GVC 35	AMC408939	ACTIVE
AMC408974	GVC 36	AMC408939	ACTIVE
AMC408975	GVC 37	AMC408939	ACTIVE
AMC408976	GVC 38	AMC408939	ACTIVE
AMC408977	GVC 39	AMC408939	ACTIVE
AMC408978	GVC 40	AMC408939	ACTIVE
AMC408979	GVC 41	AMC408939	ACTIVE
AMC408980	GVC 42	AMC408939	ACTIVE
AMC408981	GVC 43	AMC408939	ACTIVE
AMC408982	GVC 44	AMC408939	ACTIVE

PHOENIX, ARIZONA
2014 JUL 31 A 9:29
RECEIVED
BLM AZ STATE OFFICE

NO WARRANTY IS MADE BY BLM
FOR USE OF THE DATA FOR
PURPOSES NOT INTENDED BY BLM

DEPARTMENT OF THE INTERIOR
BUREAU OF LAND MANAGEMENT
MINING CLAIMS

Customer Information - WITH Serial No. and Claim Name

ACTIVE CLAIMS

Run Date: 07/28/2014 05:10 PM

Page 2 of 5

<u>Serial No.</u>	<u>Claim Name/Number</u>	<u>Lead Serial No.</u>	<u>Disposition</u>
AMC408983	GVC 45	AMC408939	ACTIVE
AMC408984	GVC 46	AMC408939	ACTIVE
AMC408985	GVC 47	AMC408939	ACTIVE
AMC408986	GVC 48	AMC408939	ACTIVE
AMC408987	GVC 49	AMC408939	ACTIVE
AMC408988	GVC 50	AMC408939	ACTIVE
AMC408989	GVC 51	AMC408939	ACTIVE
AMC408990	GVC 52	AMC408939	ACTIVE
AMC408991	GVC 53	AMC408939	ACTIVE
AMC408992	GVC 54	AMC408939	ACTIVE
AMC408993	GVC 55	AMC408939	ACTIVE
AMC408994	GVC 56	AMC408939	ACTIVE
AMC408995	GVC 57	AMC408939	ACTIVE
AMC408996	GVC 58	AMC408939	ACTIVE
AMC408997	GVC 59	AMC408939	ACTIVE
AMC408998	GVC 60	AMC408939	ACTIVE
AMC408999	GVC 61	AMC408939	ACTIVE
AMC409000	GVC 62	AMC408939	ACTIVE
AMC409001	GVC 63	AMC408939	ACTIVE
AMC409002	GVC 64	AMC408939	ACTIVE
AMC409003	GVC 65	AMC408939	ACTIVE
AMC409004	GVC 67	AMC408939	ACTIVE
AMC409005	GVC 68	AMC408939	ACTIVE
AMC409006	GVC 69	AMC408939	ACTIVE
AMC409007	GVC 70	AMC408939	ACTIVE
AMC409008	GVC 71	AMC408939	ACTIVE
AMC409009	GVC 72	AMC408939	ACTIVE
AMC409010	GVC 73	AMC408939	ACTIVE
AMC409011	GVC 74	AMC408939	ACTIVE
AMC409012	GVC 75	AMC408939	ACTIVE
AMC409013	GVC 76	AMC408939	ACTIVE
AMC409014	GVC 77	AMC408939	ACTIVE
AMC409015	GVC 78	AMC408939	ACTIVE
AMC409016	GVC 79	AMC408939	ACTIVE
AMC409017	GVC 80	AMC408939	ACTIVE
AMC409018	GVC 81	AMC408939	ACTIVE
AMC409019	GVC 82	AMC408939	ACTIVE
AMC409020	GVC 83	AMC408939	ACTIVE
AMC409021	GVC 84	AMC408939	ACTIVE
AMC409022	GVC 85	AMC408939	ACTIVE
AMC409023	GVC 86	AMC408939	ACTIVE
AMC409024	GVC 87	AMC408939	ACTIVE
AMC409025	GVC 88	AMC408939	ACTIVE
AMC409026	GVC 89	AMC408939	ACTIVE
AMC409027	GVC 90	AMC408939	ACTIVE
AMC409028	GVC 91	AMC408939	ACTIVE
AMC409029	GVC 92	AMC408939	ACTIVE
AMC409030	GVC 93	AMC408939	ACTIVE

PHOENIX, ARIZONA

2014 JUL 31 A 9 30

RECEIVED
BLM AZ STATE OFFICE

NO WARRANTY IS MADE BY BLM
FOR USE OF THE DATA FOR
PURPOSES NOT INTENDED BY BLM

DEPARTMENT OF THE INTERIOR
 BUREAU OF LAND MANAGEMENT
 MINING CLAIMS
 Customer Information - WITH Serial No. and Claim Name

ACTIVE CLAIMS

Run Date: 07/28/2014 05:10 PM

Page 3 of 5

<u>Serial No.</u>	<u>Claim Name/Number</u>	<u>Lead Serial No.</u>	<u>Disposition</u>
AMC409031	GVC 94	AMC408939	ACTIVE
AMC409032	GVC 95	AMC408939	ACTIVE
AMC409033	GVC 96	AMC408939	ACTIVE
AMC409034	GVC 97	AMC408939	ACTIVE
AMC409035	GVC 98	AMC408939	ACTIVE
AMC409036	GVC 99	AMC408939	ACTIVE
AMC409037	GVC 100	AMC408939	ACTIVE
AMC409038	GVC 101	AMC408939	ACTIVE
AMC409039	GVC 102	AMC408939	ACTIVE
AMC409040	GVC 103	AMC408939	ACTIVE
AMC409041	GVC 104	AMC408939	ACTIVE
AMC409042	GVC 105	AMC408939	ACTIVE
AMC409043	GVC 106	AMC408939	ACTIVE
AMC409044	GVC 107	AMC408939	ACTIVE
AMC409045	GVC 108	AMC408939	ACTIVE
AMC409046	GVC 109	AMC408939	ACTIVE
AMC409047	GVC 110	AMC408939	ACTIVE
AMC409048	GVC 111	AMC408939	ACTIVE
AMC409049	GVC 112	AMC408939	ACTIVE
AMC409050	GVC 113	AMC408939	ACTIVE
AMC409051	GVC 114	AMC408939	ACTIVE
AMC409052	GVC 115	AMC408939	ACTIVE
AMC409053	GVC 116	AMC408939	ACTIVE
AMC409054	GVC 117	AMC408939	ACTIVE
AMC409055	GVC 118	AMC408939	ACTIVE
AMC409056	GVC 119	AMC408939	ACTIVE
AMC409057	GVC 120	AMC408939	ACTIVE
AMC409058	GVC 121	AMC408939	ACTIVE
AMC409059	GVC 122	AMC408939	ACTIVE
AMC409060	GVC 123	AMC408939	ACTIVE
AMC409061	GVC 124	AMC408939	ACTIVE
AMC409062	GVC 125	AMC408939	ACTIVE
AMC409063	GVC 126	AMC408939	ACTIVE
AMC409064	GVC 127	AMC408939	ACTIVE
AMC409065	GVC 128	AMC408939	ACTIVE
AMC409066	GVC 129	AMC408939	ACTIVE
AMC409067	GVC 130	AMC408939	ACTIVE
AMC409068	GVC 131	AMC408939	ACTIVE
AMC409069	GVC 132	AMC408939	ACTIVE
AMC409070	GVC 133	AMC408939	ACTIVE
AMC409071	GVC 134	AMC408939	ACTIVE
AMC409072	GVC 135	AMC408939	ACTIVE
AMC409073	GVC 136	AMC408939	ACTIVE
AMC409074	GVC 137	AMC408939	ACTIVE
AMC409075	GVC 138	AMC408939	ACTIVE
AMC409076	GVC 139	AMC408939	ACTIVE
AMC409082	GVC 146	AMC408939	ACTIVE
AMC409083	GVC 147	AMC408939	ACTIVE

RECEIVED
 BLM AZ STATE OFFICE
 2014 JUL 31 A 9 30
 PHOENIX, ARIZONA

NO WARRANTY IS MADE BY BLM
 FOR USE OF THE DATA FOR
 PURPOSES NOT INTENDED BY BLM

DEPARTMENT OF THE INTERIOR
BUREAU OF LAND MANAGEMENT
MINING CLAIMS

Customer Information - WITH Serial No. and Claim Name

ACTIVE CLAIMS

Run Date: 07/28/2014 05:10 PM

Page 4 of 5

<u>Serial No.</u>	<u>Claim Name/Number</u>	<u>Lead Serial No.</u>	<u>Disposition</u>
AMC409084	GVC 148	AMC408939	ACTIVE
AMC409085	GVC 149	AMC408939	ACTIVE
AMC409086	GVC 150	AMC408939	ACTIVE
AMC409087	GVC 158	AMC408939	ACTIVE
AMC409088	GVC 159	AMC408939	ACTIVE
AMC409089	GVC 160	AMC408939	ACTIVE
AMC409090	GVC 161	AMC408939	ACTIVE
AMC409091	GVC 162	AMC408939	ACTIVE
AMC409092	GVC 163	AMC408939	ACTIVE
AMC409093	GVC 164	AMC408939	ACTIVE
AMC409094	GVC 165	AMC408939	ACTIVE
AMC409095	GVC 166	AMC408939	ACTIVE
AMC409096	GVC 167	AMC408939	ACTIVE
AMC409097	GVC 168	AMC408939	ACTIVE
AMC409098	GVC 169	AMC408939	ACTIVE
AMC409099	GVC 170	AMC408939	ACTIVE
AMC409100	GVC 171	AMC408939	ACTIVE
AMC409101	GVC 172	AMC408939	ACTIVE
AMC409102	GVC 173	AMC408939	ACTIVE
AMC409103	GVC 174	AMC408939	ACTIVE
AMC409104	GVC 175	AMC408939	ACTIVE
AMC409105	GVC 176	AMC408939	ACTIVE
AMC409106	GVC 177	AMC408939	ACTIVE
AMC409107	GVC 178	AMC408939	ACTIVE
AMC409108	GVC 179	AMC408939	ACTIVE
AMC409109	GVC 180	AMC408939	ACTIVE
AMC409110	GVC 181	AMC408939	ACTIVE
AMC409111	GVC 182	AMC408939	ACTIVE
AMC409112	GVC 183	AMC408939	ACTIVE
AMC409113	GVC 184	AMC408939	ACTIVE
AMC409114	GVC 185	AMC408939	ACTIVE
AMC409115	GVC 186	AMC408939	ACTIVE
AMC409116	GVC 187	AMC408939	ACTIVE
AMC409117	GVC 188	AMC408939	ACTIVE
AMC409118	GVC 189	AMC408939	ACTIVE
AMC409119	GVC 190	AMC408939	ACTIVE
AMC409120	GVC 191	AMC408939	ACTIVE
AMC409121	GVC 192	AMC408939	ACTIVE
AMC409122	GVC 193	AMC408939	ACTIVE

Number of ACTIVE cases: 178

GOLDEN VERTEX CORP
2670 SANCTUARY DR
BULLHEAD CITY, AZ 86442-8440

PHOENIX, ARIZONA

CUSTOMER ID: 2335699

<u>Serial No.</u>	<u>Claim Name/Number</u>	<u>Lead Serial No.</u>	<u>Disposition</u>
AMC416914	MOSS 201	AMC416914	ACTIVE
AMC416915	MOSS 202	AMC416914	ACTIVE
AMC416916	MOSS 203	AMC416914	ACTIVE

RECEIVED
BLM AZ STATE OFFICE
JUL 31 2014

NO WARRANTY IS MADE BY BLM
FOR USE OF THE DATA FOR
PURPOSES NOT INTENDED BY BLM

DEPARTMENT OF THE INTERIOR
BUREAU OF LAND MANAGEMENT
MINING CLAIMS
Customer Information - WITH Serial No. and Claim Name

ACTIVE CLAIMS

Run Date: 07/28/2014 05:10 PM

Page 5 of 5

<u>Serial No.</u>	<u>Claim Name/Number</u>	<u>Lead Serial No.</u>	<u>Disposition</u>
AMC416917	MOSS 204	AMC416914	ACTIVE
AMC416918	MOSS 205	AMC416914	ACTIVE
AMC416919	MOSS 206	AMC416914	ACTIVE
AMC416920	MOSS 207	AMC416914	ACTIVE
AMC416921	MOSS 208	AMC416914	ACTIVE
AMC416922	MOSS 209	AMC416914	ACTIVE
AMC420117	MOSS 210	AMC420117	ACTIVE
AMC420118	MOSS 211	AMC420117	ACTIVE

Number of ACTIVE cases: 11

RECEIVED
BLM AZ STATE OFFICE
2014 JUL 31 A 9 30
PHOENIX, ARIZONA

NO WARRANTY IS MADE BY BLM
FOR USE OF THE DATA FOR
PURPOSES NOT INTENDED BY BLM

United States Department of the Interior
Bureau of Land Management
 LANDS/RECREATION & PLANNING
 ONE N CENTRAL AVE
 PHOENIX, AZ 85004 -2203
 Phone: 602-417-9200



Receipt

No: 3090549

Transaction #: 3181939	
Date of Transaction: 08/01/2014	
CUSTOMER:	
GOLDEN VERTEX CORP 2440 ADOBE RD STE 101 BULLHEAD CITY, AZ 86442-4485 US	

LINE #	QTY	DESCRIPTION	REMARKS	UNIT PRICE	TOTAL
1	1.00	LOCATABLE MINERALS / MINING CLAIMS-NOT NEW-UNADJUD, ONE AUTH NO. ONLY / MINING CLAIM MONEY RECEIVED CASES: AMC408939/\$29295.00	MAINT FEE PYMNT (189) 2015	- n/a -	29295.00
TOTAL:					\$29,295.00

PAYMENT INFORMATION					
1	AMOUNT:	29295.00	POSTMARKED:	07/30/2014	
	TYPE:	CHECK	RECEIVED:	07/31/2014	
	CHECK NO:	4870			
	NAME:	GOLDEN VERTEX CORP 2440 ADOBE RD STE 101 BULLHEAD CITY AZ 86442-4485 US			

REMARKS

This receipt was generated by the automated BLM Collections and Billing System and is a paper representation of a portion of the official electronic record contained therein.

Bureau of Land Management

07 28 2014

Check No. 4871

Document No.	Document Date	Original Amount	Net Amount
JULY 2014	7/28/2014	16,120.00	16,120.00

Moss 1 to 70 and Moss 118 to 148 Claims

Patriot Gold Claims

Lead Serial No AMC 361998 and 398978

NO. OF CLAIMS 104
 AMOUNT 16120.00
 RECEIPT NO. 309055.3
 INIT. DAH

** BLM-ASO **

Total 16,120.00

ENTERED
 AUG - 5 2014
 BY: RAM

DEPARTMENT OF THE INTERIOR
 BUREAU OF LAND MANAGEMENT
 MINING CLAIMS
 Customer Information - WITH Serial No. and Claim Name

ACTIVE CLAIMS

Run Date: 07/28/2014 05:36 PM

Admin State: AZ
Geo State: AZ

PATRIOT GOLD CORP
 3651 LINDELL RD STE D165
 LAS VEGAS, NV 89103-1254

CUSTOMER ID: 2348704

<u>Serial No.</u>	<u>Claim Name/Number</u>	<u>Lead Serial No.</u>	<u>Disposition</u>
AMC361998	MOSS 11	AMC361998	ACTIVE
AMC361999	MOSS 12	AMC361998	ACTIVE
AMC362000	MOSS 13	AMC361998	ACTIVE
AMC362001	MOSS 14	AMC361998	ACTIVE
AMC362002	MOSS 15	AMC361998	ACTIVE
AMC362003	MOSS 16	AMC361998	ACTIVE
AMC362004	MOSS 17	AMC361998	ACTIVE
AMC362005	MOSS 18	AMC361998	ACTIVE
AMC362006	MOSS 19	AMC361998	ACTIVE
AMC362007	MOSS 20	AMC361998	ACTIVE
AMC362008	MOSS 21	AMC361998	ACTIVE
AMC362009	MOSS 22	AMC361998	ACTIVE
AMC362010	MOSS 23	AMC361998	ACTIVE
AMC362011	MOSS 24	AMC361998	ACTIVE
AMC362012	MOSS 25	AMC361998	ACTIVE
AMC362013	MOSS 26	AMC361998	ACTIVE
AMC362014	MOSS 27	AMC361998	ACTIVE
AMC362015	MOSS 28	AMC361998	ACTIVE
AMC362016	MOSS 29	AMC361998	ACTIVE
AMC362017	MOSS 30	AMC361998	ACTIVE
AMC362018	MOSS 31	AMC361998	ACTIVE
AMC362019	MOSS 32	AMC361998	ACTIVE
AMC362020	MOSS 33	AMC361998	ACTIVE
AMC362021	MOSS 33F	AMC361998	ACTIVE
AMC362022	MOSS 34	AMC361998	ACTIVE
AMC362023	MOSS 35	AMC361998	ACTIVE
AMC362024	MOSS 36	AMC361998	ACTIVE
AMC362025	MOSS 37	AMC361998	ACTIVE
AMC362026	MOSS 38	AMC361998	ACTIVE
AMC362027	MOSS 39	AMC361998	ACTIVE
AMC362028	MOSS 39F	AMC361998	ACTIVE
AMC362029	MOSS 40	AMC361998	ACTIVE
AMC362030	MOSS 41	AMC361998	ACTIVE
AMC362031	MOSS 42	AMC361998	ACTIVE
AMC362032	MOSS 43	AMC361998	ACTIVE
AMC362033	MOSS 44	AMC361998	ACTIVE
AMC362034	MOSS 45	AMC361998	ACTIVE
AMC362035	MOSS 46	AMC361998	ACTIVE
AMC362036	MOSS 47	AMC361998	ACTIVE
AMC362037	MOSS 47B	AMC361998	ACTIVE
AMC362038	MOSS 48	AMC361998	ACTIVE
AMC362039	MOSS 49	AMC361998	ACTIVE
AMC362040	MOSS 50	AMC361998	ACTIVE

PHOENIX, ARIZONA

2014 JUL 31 A 9 30

RECEIVED
 BLM AZ STATE OFFICE

NO WARRANTY IS MADE BY BLM
 FOR USE OF THE DATA FOR
 PURPOSES NOT INTENDED BY BLM

DEPARTMENT OF THE INTERIOR
 BUREAU OF LAND MANAGEMENT
 MINING CLAIMS

Customer Information - WITH Serial No. and Claim Name

ACTIVE CLAIMS

Run Date: 07/28/2014 05:36 PM

Page 2 of 3

<u>Serial No.</u>	<u>Claim Name/Number</u>	<u>Lead Serial No.</u>	<u>Disposition</u>
AMC362041	MOSS 51	AMC361998	ACTIVE
AMC362042	MOSS 52	AMC361998	ACTIVE
AMC362043	MOSS 53	AMC361998	ACTIVE
AMC362044	MOSS 54	AMC361998	ACTIVE
AMC362045	MOSS 55	AMC361998	ACTIVE
AMC362046	MOSS 56	AMC361998	ACTIVE
AMC362047	MOSS 57	AMC361998	ACTIVE
AMC362048	MOSS 58	AMC361998	ACTIVE
AMC362049	MOSS 59	AMC361998	ACTIVE
AMC362050	MOSS 60	AMC361998	ACTIVE
AMC362051	MOSS 61	AMC361998	ACTIVE
AMC362052	MOSS 62	AMC361998	ACTIVE
AMC362053	MOSS 63	AMC361998	ACTIVE
AMC362054	MOSS 64	AMC361998	ACTIVE
AMC362055	MOSS 65	AMC361998	ACTIVE
AMC362056	MOSS 66	AMC361998	ACTIVE
AMC362057	MOSS 67	AMC361998	ACTIVE
AMC362058	MOSS 68	AMC361998	ACTIVE
AMC362059	MOSS 69	AMC361998	ACTIVE
AMC362060	MOSS 70	AMC361998	ACTIVE
AMC398978	MOSS 1	AMC398978	ACTIVE
AMC398979	MOSS 2	AMC398978	ACTIVE
AMC398980	MOSS 3	AMC398978	ACTIVE
AMC398981	MOSS 4	AMC398978	ACTIVE
AMC398982	MOSS 5	AMC398978	ACTIVE
AMC398983	MOSS 6	AMC398978	ACTIVE
AMC398984	MOSS 7	AMC398978	ACTIVE
AMC398985	MOSS 8	AMC398978	ACTIVE
AMC398986	MOSS 9	AMC398978	ACTIVE
AMC398987	MOSS 10	AMC398978	ACTIVE
AMC398988	MOSS 118	AMC398978	ACTIVE
AMC398989	MOSS 119	AMC398978	ACTIVE
AMC398990	MOSS 120	AMC398978	ACTIVE
AMC398991	MOSS 121	AMC398978	ACTIVE
AMC398992	MOSS 122	AMC398978	ACTIVE
AMC398993	MOSS 123	AMC398978	ACTIVE
AMC398994	MOSS 124	AMC398978	ACTIVE
AMC398995	MOSS 125	AMC398978	ACTIVE
AMC398996	MOSS 126	AMC398978	ACTIVE
AMC398997	MOSS 127	AMC398978	ACTIVE
AMC398998	MOSS 128	AMC398978	ACTIVE
AMC398999	MOSS 129	AMC398978	ACTIVE
AMC399000	MOSS 130	AMC398978	ACTIVE
AMC399001	MOSS 131	AMC398978	ACTIVE
AMC399002	MOSS 132	AMC398978	ACTIVE
AMC399003	MOSS 133	AMC398978	ACTIVE
AMC399004	MOSS 134	AMC398978	ACTIVE
AMC399005	MOSS 135	AMC398978	ACTIVE

PHOENIX, ARIZONA

2014 JUL 31 A 9 30

RECEIVED
 BLM AZ STATE OFFICE

NO WARRANTY IS MADE BY BLM
 FOR USE OF THE DATA FOR
 PURPOSES NOT INTENDED BY BLM

DEPARTMENT OF THE INTERIOR
BUREAU OF LAND MANAGEMENT
MINING CLAIMS
Customer Information - WITH Serial No. and Claim Name

ACTIVE CLAIMS

Run Date: 07/28/2014 05:36 PM

Page 3 of 3


<u>Serial No.</u>	<u>Claim Name/Number</u>	<u>Lead Serial No.</u>	<u>Disposition</u>
AMC399006	MOSS 136	AMC398978	ACTIVE
AMC399007	MOSS 137	AMC398978	ACTIVE
AMC399008	MOSS 138	AMC398978	ACTIVE
AMC399009	MOSS 139	AMC398978	ACTIVE
AMC399010	MOSS 140	AMC398978	ACTIVE
AMC399011	MOSS 141	AMC398978	ACTIVE
AMC399012	MOSS 142	AMC398978	ACTIVE
AMC399013	MOSS 143	AMC398978	ACTIVE
AMC399014	MOSS 144	AMC398978	ACTIVE
AMC399015	MOSS 145	AMC398978	ACTIVE
AMC399016	MOSS 146	AMC398978	ACTIVE
AMC399017	MOSS 147	AMC398978	ACTIVE
AMC399018	MOSS 148	AMC398978	ACTIVE

Number of ACTIVE cases: 18

PHOENIX, ARIZONA
2014 JUL 31 A 9 30
RECEIVED
BLM AZ STATE OFFICE

NO WARRANTY IS MADE BY BLM
FOR USE OF THE DATA FOR
PURPOSES NOT INTENDED BY BLM

United States Department of the Interior
Bureau of Land Management
 LANDS/RECREATION & PLANNING
 ONE N CENTRAL AVE
 PHOENIX, AZ 85004 -2203
 Phone: 602-417-9200



No: 3090553

Transaction #: 3181942	
Date of Transaction: 08/01/2014	
CUSTOMER:	
GOLDEN VERTEX CORP 2440 ADOBE RD STE 101 BULLHEAD CITY, AZ 86442-4485 US	

LINE #	QTY	DESCRIPTION	REMARKS	UNIT PRICE	TOTAL
1	1.00	LOCATABLE MINERALS / MINING CLAIMS-NOT NEW-UNADJUD, ONE AUTH NO. ONLY / MINING CLAIM MONEY RECEIVED CASES: AMC361998/\$16120.00	MAINT FEE PYMNT (104) 2015	- n/a -	16120.00
TOTAL:					\$16,120.00

PAYMENT INFORMATION					
1	AMOUNT:	16120.00	POSTMARKED:	08/30/2014	
	TYPE:	CHECK	RECEIVED:	07/31/2014	
	CHECK NO:	4871			
	NAME:	GOLDEN VERTEX CORP 2440 ADOBE RD STE 101 BULLHEAD CITY AZ 86442-4485 US			

REMARKS

This receipt was generated by the automated BLM Collections and Billing System and is a paper representation of a portion of the official electronic record contained therein.

Bureau of Land Management

07 28 2014

Check No. 4872

Document No.

Document Date

Original Amount

Net Amount

JULY 2014

7/28/2014

28,365.00

28,365.00

SILVER CREEK 1 to SILVER CREEK 209 CLAIMS

LA CURSTA INTERNATIONAL

LEAD SERIAL No AMC 407863 AND 410214

AND AMC 413137 AND 427718 AND 428270

NO. OF CLAIMS

AMOUNT

RECEIPT NO.

INIT.

183

28,365.00

3090554

ALL

** BLM-ASO**

Total

28,365.00

ENTERED
AUG - 5 2014
BY: RAM

DEPARTMENT OF THE INTERIOR
 BUREAU OF LAND MANAGEMENT
 MINING CLAIMS
 Customer Information - WITH Serial No. and Claim Name

ACTIVE CLAIMS

Run Date: 07/28/2014 05:19 PM

Admin State: AZ

Geo State: AZ

LA CUESTA INTERNATIONAL INC

3349 S STALLION DR
 KINGMAN, AZ 86401-8722

CUSTOMER ID: 2354577

<u>Serial No.</u>	<u>Claim Name/Number</u>	<u>Lead Serial No.</u>	<u>Disposition</u>
AMC407863	SILVER CREEK 1	AMC407863	ACTIVE
AMC407864	SILVER CREEK 2	AMC407863	ACTIVE
AMC407865	SILVER CREEK 3	AMC407863	ACTIVE
AMC407866	SILVER CREEK 4	AMC407863	ACTIVE
AMC407867	SILVER CREEK 5	AMC407863	ACTIVE
AMC407868	SILVER CREEK 6	AMC407863	ACTIVE
AMC407869	SILVER CREEK 7	AMC407863	ACTIVE
AMC407870	SILVER CREEK 8	AMC407863	ACTIVE
AMC407871	SILVER CREEK 9	AMC407863	ACTIVE
AMC407872	SILVER CREEK 10	AMC407863	ACTIVE
AMC407873	SILVER CREEK 11	AMC407863	ACTIVE
AMC407874	SILVER CREEK 12	AMC407863	ACTIVE
AMC407875	SILVER CREEK 13	AMC407863	ACTIVE
AMC407876	SILVER CREEK 14	AMC407863	ACTIVE
AMC407877	SILVER CREEK 15	AMC407863	ACTIVE
AMC407878	SILVER CREEK 16	AMC407863	ACTIVE
AMC407879	SILVER CREEK 17	AMC407863	ACTIVE
AMC407880	SILVER CREEK 18	AMC407863	ACTIVE
AMC407881	SILVER CREEK 19	AMC407863	ACTIVE
AMC407882	SILVER CREEK 20	AMC407863	ACTIVE
AMC407883	SILVER CREEK 21	AMC407863	ACTIVE
AMC407884	SILVER CREEK 22	AMC407863	ACTIVE
AMC407893	SILVER CREEK 31	AMC407863	ACTIVE
AMC407894	SILVER CREEK 32	AMC407863	ACTIVE
AMC407895	SILVER CREEK 33	AMC407863	ACTIVE
AMC407896	SILVER CREEK 34	AMC407863	ACTIVE
AMC407897	SILVER CREEK 35	AMC407863	ACTIVE
AMC407898	SILVER CREEK 36	AMC407863	ACTIVE
AMC407899	SILVER CREEK 37	AMC407863	ACTIVE
AMC407900	SILVER CREEK 38	AMC407863	ACTIVE
AMC407901	SILVER CREEK 39	AMC407863	ACTIVE
AMC407902	SILVER CREEK 40	AMC407863	ACTIVE
AMC407903	SILVER CREEK 41	AMC407863	ACTIVE
AMC407904	SILVER CREEK 42	AMC407863	ACTIVE
AMC407905	SILVER CREEK 43	AMC407863	ACTIVE
AMC407906	SILVER CREEK 44	AMC407863	ACTIVE
AMC407907	SILVER CREEK 45	AMC407863	ACTIVE
AMC407908	SILVER CREEK 46	AMC407863	ACTIVE
AMC407909	SILVER CREEK 47	AMC407863	ACTIVE
AMC407910	SILVER CREEK 48	AMC407863	ACTIVE
AMC407911	SILVER CREEK 49	AMC407863	ACTIVE
AMC407912	SILVER CREEK 50	AMC407863	ACTIVE
AMC407913	SILVER CREEK 51	AMC407863	ACTIVE

NO WARRANTY IS MADE BY BLM
 FOR USE OF THE DATA FOR
 PURPOSES NOT INTENDED BY BLM

RECEIVED
 CLIMATE STATE OFFICE
 JUL 31 2014 3:10 A
 PHOENIX, ARIZONA

DEPARTMENT OF THE INTERIOR
BUREAU OF LAND MANAGEMENT
MINING CLAIMS

Customer Information - WITH Serial No. and Claim Name

ACTIVE CLAIMS

Run Date: 07/28/2014 05:19 PM

Page 2 of 4

<u>Serial No.</u>	<u>Claim Name/Number</u>	<u>Lead Serial No.</u>	<u>Disposition</u>
AMC407914	SILVER CREEK 52	AMC407863	ACTIVE
AMC407915	SILVER CREEK 53	AMC407863	ACTIVE
AMC407916	SILVER CREEK 54	AMC407863	ACTIVE
AMC407925	SILVER CREEK 63	AMC407863	ACTIVE
AMC407926	SILVER CREEK 64	AMC407863	ACTIVE
AMC407927	SILVER CREEK 65	AMC407863	ACTIVE
AMC407928	SILVER CREEK 66	AMC407863	ACTIVE
AMC407929	SILVER CREEK 67	AMC407863	ACTIVE
AMC407930	SILVER CREEK 68	AMC407863	ACTIVE
AMC407931	SILVER CREEK 69	AMC407863	ACTIVE
AMC407932	SILVER CREEK 70	AMC407863	ACTIVE
AMC407933	SILVER CREEK 71	AMC407863	ACTIVE
AMC407934	SILVER CREEK 72	AMC407863	ACTIVE
AMC407935	SILVER CREEK 73	AMC407863	ACTIVE
AMC407936	SILVER CREEK 74	AMC407863	ACTIVE
AMC407937	SILVER CREEK 75	AMC407863	ACTIVE
AMC407938	SILVER CREEK 76	AMC407863	ACTIVE
AMC407939	SILVER CREEK 77	AMC407863	ACTIVE
AMC407940	SILVER CREEK 78	AMC407863	ACTIVE
AMC407941	SILVER CREEK 79	AMC407863	ACTIVE
AMC407942	SILVER CREEK 80	AMC407863	ACTIVE
AMC407943	SILVER CREEK 81	AMC407863	ACTIVE
AMC407944	SILVER CREEK 82	AMC407863	ACTIVE
AMC407945	SILVER CREEK 83	AMC407863	ACTIVE
AMC407946	SILVER CREEK 84	AMC407863	ACTIVE
AMC407947	SILVER CREEK 85	AMC407863	ACTIVE
AMC407948	SILVER CREEK 86	AMC407863	ACTIVE
AMC407949	SILVER CREEK 87	AMC407863	ACTIVE
AMC407950	SILVER CREEK 88	AMC407863	ACTIVE
AMC407951	SILVER CREEK 89	AMC407863	ACTIVE
AMC407952	SILVER CREEK 90	AMC407863	ACTIVE
AMC407953	SILVER CREEK 91	AMC407863	ACTIVE
AMC407954	SILVER CREEK 92	AMC407863	ACTIVE
AMC407955	SILVER CREEK 93	AMC407863	ACTIVE
AMC407956	SILVER CREEK 94	AMC407863	ACTIVE
AMC407957	SILVER CREEK 95	AMC407863	ACTIVE
AMC407958	SILVER CREEK 96	AMC407863	ACTIVE
AMC407959	SILVER CREEK 97	AMC407863	ACTIVE
AMC407970	SILVER CREEK 108	AMC407863	ACTIVE
AMC407971	SILVER CREEK 109	AMC407863	ACTIVE
AMC407972	SILVER CREEK 110	AMC407863	ACTIVE
AMC407973	SILVER CREEK 111	AMC407863	ACTIVE
AMC407974	SILVER CREEK 112	AMC407863	ACTIVE
AMC407975	SILVER CREEK 113	AMC407863	ACTIVE
AMC407976	SILVER CREEK 114	AMC407863	ACTIVE
AMC407977	SILVER CREEK 115	AMC407863	ACTIVE
AMC410214	SILVER CREEK 116	AMC410214	ACTIVE
AMC410215	SILVER CREEK 117	AMC410214	ACTIVE

RECEIVED
BLM AZ STATE OFFICE

NO WARRANTY IS MADE BY BLM
FOR USE OF THE DATA FOR
PURPOSES NOT INTENDED BY BLM

DEPARTMENT OF THE INTERIOR
 BUREAU OF LAND MANAGEMENT
 MINING CLAIMS

Customer Information - WITH Serial No. and Claim Name

ACTIVE CLAIMS

Run Date: 07/28/2014 05:19 PM

Page 3 of 4

<u>Serial No.</u>	<u>Claim Name/Number</u>	<u>Lead Serial No.</u>	<u>Disposition</u>
AMC410216	SILVER CREEK 118	AMC410214	ACTIVE
AMC410217	SILVER CREEK 119	AMC410214	ACTIVE
AMC410218	SILVER CREEK 120	AMC410214	ACTIVE
AMC410219	SILVER CREEK 121	AMC410214	ACTIVE
AMC410220	SILVER CREEK 122	AMC410214	ACTIVE
AMC410221	SILVER CREEK 123	AMC410214	ACTIVE
AMC410222	SILVER CREEK 124	AMC410214	ACTIVE
AMC410223	SILVER CREEK 125	AMC410214	ACTIVE
AMC410224	SILVER CREEK 126	AMC410214	ACTIVE
AMC410225	SILVER CREEK 127	AMC410214	ACTIVE
AMC410226	SILVER CREEK 128	AMC410214	ACTIVE
AMC410227	SILVER CREEK 129	AMC410214	ACTIVE
AMC410228	SILVER CREEK 130	AMC410214	ACTIVE
AMC410229	SILVER CREEK 131	AMC410214	ACTIVE
AMC410230	SILVER CREEK 132	AMC410214	ACTIVE
AMC410231	SILVER CREEK 133	AMC410214	ACTIVE
AMC410232	SILVER CREEK 134	AMC410214	ACTIVE
AMC410233	SILVER CREEK 135	AMC410214	ACTIVE
AMC410234	SILVER CREEK 136	AMC410214	ACTIVE
AMC410235	SILVER CREEK 137	AMC410214	ACTIVE
AMC410236	SILVER CREEK 138	AMC410214	ACTIVE
AMC410237	SILVER CREEK 139	AMC410214	ACTIVE
AMC410238	SILVER CREEK 140	AMC410214	ACTIVE
AMC410239	SILVER CREEK 141	AMC410214	ACTIVE
AMC410240	SILVER CREEK 142	AMC410214	ACTIVE
AMC410241	SILVER CREEK 143	AMC410214	ACTIVE
AMC410242	SILVER CREEK 144	AMC410214	ACTIVE
AMC410243	SILVER CREEK 145	AMC410214	ACTIVE
AMC410244	SILVER CREEK 146	AMC410214	ACTIVE
AMC410245	SILVER CREEK 147	AMC410214	ACTIVE
AMC410246	SILVER CREEK 148	AMC410214	ACTIVE
AMC410247	SILVER CREEK 149	AMC410214	ACTIVE
AMC410248	SILVER CREEK 150	AMC410214	ACTIVE
AMC410249	SILVER CREEK 151	AMC410214	ACTIVE
AMC410250	SILVER CREEK 152	AMC410214	ACTIVE
AMC410251	SILVER CREEK 153	AMC410214	ACTIVE
AMC410252	SILVER CREEK 154	AMC410214	ACTIVE
AMC410253	SILVER CREEK 155	AMC410214	ACTIVE
AMC410254	SILVER CREEK 156	AMC410214	ACTIVE
AMC410255	SILVER CREEK 157	AMC410214	ACTIVE
AMC410256	SILVER CREEK 158	AMC410214	ACTIVE
AMC410257	SILVER CREEK 159	AMC410214	ACTIVE
AMC410258	SILVER CREEK 160	AMC410214	ACTIVE
AMC410259	SILVER CREEK 161	AMC410214	ACTIVE
AMC410260	SILVER CREEK 162	AMC410214	ACTIVE
AMC410261	SILVER CREEK 163	AMC410214	ACTIVE
AMC410262	SILVER CREEK 164	AMC410214	ACTIVE
AMC410263	SILVER CREEK 165	AMC410214	ACTIVE

NO WARRANTY IS MADE BY BLM
 FOR USE OF THE DATA FOR
 PURPOSES NOT INTENDED BY BLM

**DEPARTMENT OF THE INTERIOR
BUREAU OF LAND MANAGEMENT
MINING CLAIMS**

Customer Information - WITH Serial No. and Claim Name

ACTIVE CLAIMS

Run Date: 07/28/2014 05:19 PM

<u>Serial No.</u>	<u>Claim Name/Number</u>	<u>Lead Serial No.</u>	<u>Disposition</u>
AMC410264	SILVER CREEK 166	AMC410214	ACTIVE
AMC410265	SILVER CREEK 167	AMC410214	ACTIVE
AMC410266	SILVER CREEK 168	AMC410214	ACTIVE
AMC410267	SILVER CREEK 169	AMC410214	ACTIVE
AMC410268	SILVER CREEK 170	AMC410214	ACTIVE
AMC410269	SILVER CREEK 171	AMC410214	ACTIVE
AMC410270	SILVER CREEK 172	AMC410214	ACTIVE
AMC410271	SILVER CREEK 173	AMC410214	ACTIVE
AMC410272	SILVER CREEK 174	AMC410214	ACTIVE
AMC410273	SILVER CREEK 175	AMC410214	ACTIVE
AMC410274	SILVER CREEK 176	AMC410214	ACTIVE
AMC410275	SILVER CREEK 177	AMC410214	ACTIVE
AMC410276	SILVER CREEK 178	AMC410214	ACTIVE
AMC410277	SILVER CREEK 179	AMC410214	ACTIVE
AMC410278	SILVER CREEK 180	AMC410214	ACTIVE
AMC410279	SILVER CREEK 181	AMC410214	ACTIVE
AMC410280	SILVER CREEK 182	AMC410214	ACTIVE
AMC410281	SILVER CREEK 183	AMC410214	ACTIVE
AMC410282	SILVER CREEK 184	AMC410214	ACTIVE
AMC413137	SILVER CREEK 185	AMC413137	ACTIVE
AMC413138	SILVER CREEK 186	AMC413137	ACTIVE
AMC413139	SILVER CREEK 187	AMC413137	ACTIVE
AMC413140	SILVER CREEK 188	AMC413137	ACTIVE
AMC413141	SILVER CREEK 189	AMC413137	ACTIVE
AMC413142	SILVER CREEK 190	AMC413137	ACTIVE
AMC413143	SILVER CREEK 191	AMC413137	ACTIVE
AMC413144	SILVER CREEK 192	AMC413137	ACTIVE
AMC413145	SILVER CREEK 193	AMC413137	ACTIVE
AMC427718	SILVER CREEK 194	AMC427718	ACTIVE
AMC427719	SILVER CREEK 195	AMC427718	ACTIVE
AMC427720	SILVER CREEK 196	AMC427718	ACTIVE
AMC427721	SILVER CREEK 197	AMC427718	ACTIVE
AMC427722	SILVER CREEK 198	AMC427718	ACTIVE
AMC427723	SILVER CREEK 199	AMC427718	ACTIVE
AMC427724	SILVER CREEK 200	AMC427718	ACTIVE
AMC427725	SILVER CREEK 201	AMC427718	ACTIVE
AMC428270	SILVER CREEK 202	AMC428270	ACTIVE
AMC428271	SILVER CREEK 203	AMC428270	ACTIVE
AMC428272	SILVER CREEK 204	AMC428270	ACTIVE
AMC428273	SILVER CREEK 205	AMC428270	ACTIVE
AMC428274	SILVER CREEK 206	AMC428270	ACTIVE
AMC428275	SILVER CREEK 207	AMC428270	ACTIVE
AMC428276	SILVER CREEK 208	AMC428270	ACTIVE
AMC428277	SILVER CREEK 209	AMC428270	ACTIVE

Number of ACTIVE cases: 133

2014 JUL 31 A 9 30

PHOENIX, ARIZONA
BLM STATE OFFICE

FedEx[®]
Express

RECEIVED
BLM AZ STATE OFFICE

2014 JUL 31 9 31 AM

PHOENIX, ARIZONA

ST 3.4
RT 275
D 2
5859 07.31

Extremely Urgent

Page 1 of 1

From: (928) 763-6252
Larry Clark
Golden Vortex
2440 Adobe Road
Suite 101
BULLHEAD CITY, AZ 86442

Origin ID: FPA

FedEx
Express



Ship Date: 30 JUL 14
Address: D's LB
CAD: 10384827@NET3550

Delivery Address Bar Code



SHIP TO: (602) 417-5355


BILL SENDER

Mining Claims
Bureau of Land Management
1 N CENTRAL AVE
STE 800
PHOENIX, AZ 85004

Ref #
Invoice #
PO #
Dept #


THU - 31 JUL AA
STANDARD OVERNIGHT

TRK# 7707 2423 5859
[9281]



XH ZSYA

85004
AZ-US
PHX



520002494833

After printing this label:

1. Use the "Print" button on this page to print your label to your laser or inkjet printer.
2. Fold the printed page along the horizontal line.
3. Place label in shipping pouch and affix it to your shipment so that the barcode portion of the label can be read and scanned.

Warning: Use only the printed original label for shipping. Using a photocopy of this label for shipping purposes is fraudulent and could result in additional billing charges, along with the cancellation of your FedEx account number.

Use of this system constitutes your agreement to the service conditions in the current FedEx Service Guide, available on fedex.com. FedEx will not be responsible for any claim in excess of \$100 per package, whether the result of loss, damage, delay, non-delivery, misdelivery, or misinformation, unless you declare a higher value, pay an additional charge, document your actual loss and file a timely claim. Limitations found in the current FedEx Service Guide apply. Your right to recover from FedEx for any loss, including intrinsic value of the package, loss of sales, income interest, profit, attorney's fees, costs, and other forms of damage whether direct, incidental, consequential, or special is limited to the greater of \$100 or the authorized declared value. Recovery cannot exceed actual documented loss. Maximum for items of extraordinary value is \$1,000, e.g. jewelry, precious metals, negotiable instruments and other items listed in our Service Guide. Written claims must be filed within strict time limits, see current FedEx Service Guide.

Insert shipping document here.

United States Department of the Interior
Bureau of Land Management
 LANDS/RECREATION & PLANNING
 ONE N CENTRAL AVE
 PHOENIX, AZ 85004 -2203
 Phone: 602-417-9200



Receipt

No: 3090554

Transaction #: 3181944	
Date of Transaction: 08/01/2014	
CUSTOMER:	
GOLDEN VERTEX CORP 2440 ADOBE RD STE 101 BULLHEAD CITY, AZ 86442-4485 US	

LINE #	QTY	DESCRIPTION	REMARKS	UNIT PRICE	TOTAL
1	1.00	LOCATABLE MINERALS / MINING CLAIMS-NOT NEW-UNADJUD, ONE AUTH NO. ONLY / MINING CLAIM MONEY RECEIVED CASES: AMC407863/\$28365.00	MAINT FEE PYMNT (183) 2015	- n/a -	28365.00
TOTAL:					\$28,365.00

PAYMENT INFORMATION			
1	AMOUNT:	28365.00	POSTMARKED: 08/30/2014
	TYPE:	CHECK	RECEIVED: 07/31/2014
	CHECK NO:	4872	
	NAME:	GOLDEN VERTEX CORP 2440 ADOBE RD STE 101 BULLHEAD CITY AZ 86442-4485 US	

REMARKS

This receipt was generated by the automated BLM Collections and Billing System and is a paper representation of a portion of the official electronic record contained therein.



AMC 361998

AMC 398978

May 14, 2013


Dept of Interior
Bureau of Land Management
Arizona State Office
One North Central Avenue
Phoenix, AZ 85004-2203

RE: Quit Claim Deed – Moss Unpatented Mining Claims

Dear Sir:

Enclosed please find a Quit Claim Deed filing for 104 Unpatented Moss Mining claims (see Exhibit A), a copy of the County receipt and a check for \$1,040.00 (\$10 p/claim). Please record same and return them to the address below. I can be reached at (775)746-4471 if you have any questions.

Sincerely,


Richard R. Kern
President

enclosure

6/27/2013 JS
ENTERED INTO COMPUTER

PHOENIX, ARIZONA
2013 MAY 16 PM 2:57
RECEIVED
BLM/ARIZONA OFFICE

Official Receipt
Mohave County Recorder's Office

Carol Meier, Recorder
700 W Beale Street
P.O. Box 70
Kingman, AZ 86402
(928) 753-0701

Receipt: 584542

Product	Name	Extended
QCD	Quitclaim Deed	\$10.00
Document # 2013021914, # Pages 4, # Pages of Affidavit 2, Paid By: MINQUEST		
Total		\$10.00
Tender (Check)		\$10.00
Check# 3322		

RECEIVED
DLM AT PHOENIX, ARIZONA
2ND MAY 16 PM 2:58
PHOENIX, ARIZONA

Thank you!

Fri Apr 26 14:54:37 MST 2013 durstm



UNITED STATES POSTAL SERVICE

Flat Rate Mailing Envelope

Visit us at usps.com

From/Expéditeur:

MinQuest
4235 Christy Way
Reno, NV 89519

To/Destinataire:

D.O.I-Bureau of Land Mgmt
Arizona State Office
One North Central Avenue
Phoenix, AZ 85004-2203

Country of Destination/Pays de destination:

INTERNATIONAL RESTRICTIONS APPLY:

Customs forms are required. Consult the International Mail Manual (IMM) at pe.usps.com or ask a retail associate for details.

RECEIVED
BLM AZ STATE OFFICE
2013 MAY 16 PM
PHOENIX, ARIZONA

USPS TRACKING NUMBER



9505 5101 3845 3134 6097 69

UNITED STATES
POSTAL SERVICE



1006

85004

RENO, NV 89519
MAY 14, 2013
AMOUNT

\$5.60

00013845-15

**TRY FLAT RATE
PRIORITY MAIL PRE-PAID!**

- Built-in Tracking
- Postage rate locked forever
- No shipping label required
- Free Package Pickup

uspsstore.stamps.com/prepaid



Please
Recycle

This packaging is the property of the U.S. Postal Service® and is provided solely for use in sending Priority Mail® shipments. Misuse may be a violation of federal law. This packaging is not for resale. EP14F-P-PP © U.S. Postal Service; June 2012; All rights reserved.

EP14F-P-PP June 2012 © U.S. Postal Service

Schedule package pickup right from your home or office at usps.com/pickup
Print postage online

H

Moss-Quitcl



FEE# 2013021914

MinQuest Inc.
4235 Christy Way
Reno, NV 89519

OFFICIAL RECORDS
OF MOHAVE COUNTY
CAROL MEIER,
COUNTY RECORDER



04/26/2013 02:54 PM Fee: \$10.00

PAGE: 1 of 4

**QUITCLAIM DEED
EXEMPT A-6**

This quitclaim deed ("Deed"), executed this 24th day of April 2013, by MinQuest, Inc. ("MinQuest") whose address is 4235 Christy Way, Reno, Nevada 89519.

For the benefit of

Patriot Gold Corp. ("Patriot"), whose address is 3651 Lindell Road, Suite D #165, Las Vegas, Nevada 89103.

A. MinQuest quitclaims to Patriot, and its assigns and successors forever, all of MinQuest's right, title, and interest in the Moss Property described in Exhibit A, attached to and by this reference incorporated in this Deed with the exception of a royalty interest as described in a March 4, 2004 Property Option Agreement between MinQuest and Patriot in exchange for consideration as listed in the Property Option Agreement paid to MinQuest by Patriot.

MinQuest, Inc.

By: [Signature]
Richard R. Kern, President

PHOENIX, ARIZONA
APR 26 10 25 AM
RECORDED

STATE OF NEVADA)
COUNTY OF WASHOE) SS.

Signed and sworn to before me this 24th day of April, 2013, by Richard R. Kern, as agent for MinQuest, Inc.

[Signature]
NOTARY PUBLIC

My Commission Expires: 9-29-2014 [SEAL]

Notary Public in and for Washoe County, Nevada




EXHIBIT A

Unpatented mining claims listed in Department of the Interior Arizona-BLM records as follows:

<u>CLAIM NAME</u>	<u>CLAIMANT'S NAME</u>	<u>NMC NUMBER</u>
Moss 11	MinQuest Inc.	361998
Moss 12	MinQuest Inc	361999
Moss 13	MinQuest Inc	362000
Moss 14	MinQuest Inc	362001
Moss 15	MinQuest Inc	362002
Moss 16	MinQuest Inc	362003
Moss 17	MinQuest Inc	362004
Moss 18	MinQuest Inc	362005
Moss 19	MinQuest Inc	362006
Moss 20	MinQuest Inc	362007
Moss 21	MinQuest Inc	362008
Moss 22	MinQuest Inc	362009
Moss 23	MinQuest Inc	362010
Moss 24	MinQuest Inc	362011
Moss 25	MinQuest Inc	362012
Moss 26	MinQuest Inc	362013
Moss 27	MinQuest Inc	362014
Moss 28	MinQuest Inc	362015
Moss 29	MinQuest Inc	362016
Moss 30	MinQuest Inc	362017
Moss 31	MinQuest Inc	362018
Moss 32	MinQuest Inc	362019
Moss 33	MinQuest Inc.	362020
Moss 33	MinQuest Inc.	362021
Moss 34	MinQuest Inc.	362022
Moss 35	MinQuest Inc.	362023
Moss 36	MinQuest Inc.	362024
Moss 37	MinQuest Inc.	362025
Moss 38	MinQuest Inc.	362026
Moss 39	MinQuest Inc.	362027
Moss 39	MinQuest Inc.	362028
Moss 40	MinQuest Inc.	362029
Moss 41	MinQuest Inc.	362030
Moss 42	MinQuest Inc.	362031
Moss 43	MinQuest Inc.	362032
Moss 44	MinQuest Inc.	362033
Moss 45	MinQuest Inc.	362034
Moss 46	MinQuest Inc.	362035
Moss 47	MinQuest Inc.	362036
Moss 47	MinQuest Inc.	362037
Moss 48	MinQuest Inc.	362038
Moss 49	MinQuest Inc.	362039

RECEIVED
BLM ARIZONA
2011 JUN 14 PM 2:57
PHOENIX, ARIZONA

<u>CLAIM NAME</u>	<u>CLAIMANT'S NAME</u>	<u>NMC NUMBER</u>
Moss 50	MinQuest Inc.	362040
Moss 51	MinQuest Inc	362041
Moss 52	MinQuest Inc	362042
Moss 53	MinQuest Inc	362043
Moss 54	MinQuest Inc	362044
Moss 55	MinQuest Inc	362045
Moss 56	MinQuest Inc	362046
Moss 57	MinQuest Inc	362047
Moss 58	MinQuest Inc	362048
Moss 59	MinQuest Inc	362049
Moss 60	MinQuest Inc	362050
Moss 61	MinQuest Inc	362051
Moss 62	MinQuest Inc	362052
Moss 63	MinQuest Inc	362053
Moss 64	MinQuest Inc	362054
Moss 65	MinQuest Inc	362055
Moss 66	MinQuest Inc	362056
Moss 67	MinQuest Inc	362057
Moss 68	MinQuest Inc	362058
Moss 69	MinQuest Inc	362059
Moss 70	MinQuest Inc.	362060
Moss 1	MinQuest Inc.	398978
Moss 2	MinQuest Inc.	398979
Moss 3	MinQuest Inc.	398980
Moss 4	MinQuest Inc.	398981
Moss 5	MinQuest Inc.	398982
Moss 6	MinQuest Inc.	398983
Moss 7	MinQuest Inc.	398984
Moss 8	MinQuest Inc.	398985
Moss 9	MinQuest Inc.	398986
Moss 10	MinQuest Inc.	398987
Moss 118	MinQuest Inc.	398988
Moss 119	MinQuest Inc.	398989
Moss 120	MinQuest Inc.	398990
Moss 121	MinQuest Inc.	398991
Moss 122	MinQuest Inc.	398992
Moss 123	MinQuest Inc.	398993
Moss 124	MinQuest Inc.	398994
Moss 125	MinQuest Inc.	398995
Moss 126	MinQuest Inc.	398996
Moss 127	MinQuest Inc.	398997
Moss 128	MinQuest Inc.	398998
Moss 129	MinQuest Inc.	398999
Moss 130	MinQuest Inc.	399000
Moss 131	MinQuest Inc.	399001

RECEIVED
 CLAIMANT'S SERVICE
 PHOENIX, ARIZONA
 2002 NOV 16 PM 2:57

<u>CLAIM NAME</u>	<u>CLAIMANT'S NAME</u>	<u>NMC NUMBER</u>
Moss 132	MinQuest Inc.	399002
Moss 133	MinQuest Inc.	399003
Moss 134	MinQuest Inc.	399004
Moss 135	MinQuest Inc.	399005
Moss 136	MinQuest Inc.	399006
Moss 137	MinQuest Inc.	399007
Moss 138	MinQuest Inc.	399008
Moss 139	MinQuest Inc.	399009
Moss 140	MinQuest Inc.	399010
Moss 141	MinQuest Inc.	399011
Moss 142	MinQuest Inc.	399012
Moss 143	MinQuest Inc.	399013
Moss 144	MinQuest Inc.	399014
Moss 145	MinQuest Inc.	399015
Moss 146	MinQuest Inc.	399016
Moss 147	MinQuest Inc.	399017
Moss 148	MinQuest Inc.	399018

Total Moss Claims	104
--------------------------	------------

RECEIVED
 DULLES
 2013 NOV 16 PM 2:53
 PHOENIX, ARIZONA



UNITED STATES POSTAL SERVICE

Flat Rate Mailing Envelope

Visit us at usps.com

From/Expéditeur:

MinQuest
4235 Christy Way
Reno, NV 89519

To/Destinataire:

D.O.I-Bureau of Land Mgmt
Arizona State Office
One North Central Avenue
Phoenix, AZ 85004-2203

Country of Destination/Pays de destination:

INTERNATIONAL RESTRICTIONS APPLY:

Customs forms are required. Consult the International Mail Manual (IMM) at pe.usps.com or ask a retail associate for details.

RECEIVED
BLM AZ STATE OFFICE
2013 MAY 16 PM
PHOENIX, ARIZ

USPS TRACKING NUMBER



9505 5101 3845 3134 6097 69

UNITED STATES
POSTAL SERVICE



1006

85004

89519
MAY 14, 2013
AMOUNT

\$5.60

00013845-15

**TRY FLAT RATE
PRIORITY MAIL PRE-PAID!**

- Built-in Tracking
- Postage rate locked forever
- No shipping label required
- Free Package Pickup

uspsstore.stamps.com/prepaid



Please Recycle

This packaging is the property of the U.S. Postal Service® and is provided solely for use in sending Priority Mail® shipments. Misuse may be a violation of federal law. This packaging is not for resale. EP14F-P-PP © U.S. Postal Service; June 2012; All rights reserved.

EP14F-P-PP June 2012 © U.S. Postal Service

Schedule package pickup right from your home or office at usps.com/pickup
Print postage online

United States Department of the Interior
Bureau of Land Management
 LANDS/RECREATION & PLANNING
 ONE N CENTRAL AVE
 PHOENIX, AZ 85004 -2203
 Phone: 602-417-9200

Receipt

No: 2794954

Transaction #: 2879766	
Date of Transaction: 05/17/2013	
CUSTOMER:	
MINQUEST INC 4235 CHRISTY WAY RENO,NV 89519-7905 US	

LINE #	QTY	DESCRIPTION	REMARKS	UNIT PRICE	TOTAL
1	1.00	LOCATABLE MINERALS / MINING CLAIMS- NOT NEW-UNADJUD,ONE AUTH NO. ONLY / MINING CLAIM MONEY RECEIVED CASES: AMC361998/\$1040.00	QCD - 104	- n/a -	1040.00
TOTAL:					\$1,040.00

PAYMENT INFORMATION					
1	AMOUNT:	1040.00	POSTMARKED:	05/14/2013	
	TYPE:	CHECK	RECEIVED:	05/16/2013	
	CHECK NO:	3345			
	NAME:	MINQUEST INC 4235 CHRISTY WAY RENO NV 89519-7905 US			

REMARKS

This receipt was generated by the automated BLM Collections and Billing System and is a paper representation of a portion of the official electronic record contained therein.

DEPARTMENT OF THE INTERIOR
 BUREAU OF LAND MANAGEMENT
 MINING CLAIMS
 Customer Information - WITH Serial No. and Claim Name

AMC 408939
 AMC 416914
 AMC 420117
 AMC 361998
 AMC 398978

Run Date: 07/21/2013 04:51 PM

ACTIVE CLAIMS

Page 1 of 7

Admin State: AZ
 Geo State: AZ

GOLDEN VERTEX CORP
 1331 ANTELOPE VALLEY RD
 RENO, NV 89506-7380

CUSTOMER ID: 2317154

<u>Serial No.</u>	<u>Claim Name/Number</u>	<u>Lead Serial No.</u>	<u>Disposition</u>
AMC408939	GVC 1	AMC408939	ACTIVE
AMC408940	GVC 2	AMC408939	ACTIVE
AMC408941	GVC 3	AMC408939	ACTIVE
AMC408942	GVC 4	AMC408939	ACTIVE
AMC408943	GVC 5	AMC408939	ACTIVE
AMC408944	GVC 6	AMC408939	ACTIVE
AMC408945	GVC 7	AMC408939	ACTIVE
AMC408946	GVC 8	AMC408939	ACTIVE
AMC408947	GVC 9	AMC408939	ACTIVE
AMC408948	GVC 10	AMC408939	ACTIVE
AMC408949	GVC 11	AMC408939	ACTIVE
AMC408950	GVC 12	AMC408939	ACTIVE
AMC408951	GVC 13	AMC408939	ACTIVE
AMC408952	GVC 14	AMC408939	ACTIVE
AMC408953	GVC 15	AMC408939	ACTIVE
AMC408954	GVC 16	AMC408939	ACTIVE
AMC408955	GVC 17	AMC408939	ACTIVE
AMC408956	GVC 18	AMC408939	ACTIVE
AMC408957	GVC 19	AMC408939	ACTIVE
AMC408958	GVC 20	AMC408939	ACTIVE
AMC408959	GVC 21	AMC408939	ACTIVE
AMC408960	GVC 22	AMC408939	ACTIVE
AMC408961	GVC 23	AMC408939	ACTIVE
AMC408962	GVC 24	AMC408939	ACTIVE
AMC408963	GVC 25	AMC408939	ACTIVE
AMC408964	GVC 26	AMC408939	ACTIVE
AMC408965	GVC 27	AMC408939	ACTIVE
AMC408966	GVC 28	AMC408939	ACTIVE
AMC408967	GVC 29	AMC408939	ACTIVE
AMC408968	GVC 30	AMC408939	ACTIVE
AMC408969	GVC 31	AMC408939	ACTIVE
AMC408971	GVC 33	AMC408939	ACTIVE
AMC408972	GVC 34	AMC408939	ACTIVE
AMC408973	GVC 35	AMC408939	ACTIVE
AMC408974	GVC 36	AMC408939	ACTIVE
AMC408975	GVC 37	AMC408939	ACTIVE
AMC408976	GVC 38	AMC408939	ACTIVE
AMC408977	GVC 39	AMC408939	ACTIVE
AMC408978	GVC 40	AMC408939	ACTIVE
AMC408979	GVC 41	AMC408939	ACTIVE
AMC408980	GVC 42	AMC408939	ACTIVE
AMC408981	GVC 43	AMC408939	ACTIVE
AMC408982	GVC 44	AMC408939	ACTIVE

RECEIVED
 BLM / AZ CLAIMS OFFICE
 2013 JUL 26 P 12:11
 PHOENIX, ARIZONA

NO WARRANTY IS MADE BY BLM
 FOR USE OF THE DATA FOR
 PURPOSES NOT INTENDED BY BLM

✓
 TB

DEPARTMENT OF THE INTERIOR
BUREAU OF LAND MANAGEMENT
MINING CLAIMS
Customer Information - WITH Serial No. and Claim Name

Run Date: 07/21/2013 04:51 PM

ACTIVE CLAIMS

Page 2 of 7

<u>Serial No.</u>	<u>Claim Name/Number</u>	<u>Lead Serial No.</u>	<u>Disposition</u>
AMC408983	GVC 45	AMC408939	ACTIVE
AMC408984	GVC 46	AMC408939	ACTIVE
AMC408985	GVC 47	AMC408939	ACTIVE
AMC408986	GVC 48	AMC408939	ACTIVE
AMC408987	GVC 49	AMC408939	ACTIVE
AMC408988	GVC 50	AMC408939	ACTIVE
AMC408989	GVC 51	AMC408939	ACTIVE
AMC408990	GVC 52	AMC408939	ACTIVE
AMC408991	GVC 53	AMC408939	ACTIVE
AMC408992	GVC 54	AMC408939	ACTIVE
AMC408993	GVC 55	AMC408939	ACTIVE
AMC408994	GVC 56	AMC408939	ACTIVE
AMC408995	GVC 57	AMC408939	ACTIVE
AMC408996	GVC 58	AMC408939	ACTIVE
AMC408997	GVC 59	AMC408939	ACTIVE
AMC408998	GVC 60	AMC408939	ACTIVE
AMC408999	GVC 61	AMC408939	ACTIVE
AMC409000	GVC 62	AMC408939	ACTIVE
AMC409001	GVC 63	AMC408939	ACTIVE
AMC409002	GVC 64	AMC408939	ACTIVE
AMC409003	GVC 65	AMC408939	ACTIVE
AMC409004	GVC 67	AMC408939	ACTIVE
AMC409005	GVC 68	AMC408939	ACTIVE
AMC409006	GVC 69	AMC408939	ACTIVE
AMC409007	GVC 70	AMC408939	ACTIVE
AMC409008	GVC 71	AMC408939	ACTIVE
AMC409009	GVC 72	AMC408939	ACTIVE
AMC409010	GVC 73	AMC408939	ACTIVE
AMC409011	GVC 74	AMC408939	ACTIVE
AMC409012	GVC 75	AMC408939	ACTIVE
AMC409013	GVC 76	AMC408939	ACTIVE
AMC409014	GVC 77	AMC408939	ACTIVE
AMC409015	GVC 78	AMC408939	ACTIVE
AMC409016	GVC 79	AMC408939	ACTIVE
AMC409017	GVC 80	AMC408939	ACTIVE
AMC409018	GVC 81	AMC408939	ACTIVE
AMC409019	GVC 82	AMC408939	ACTIVE
AMC409020	GVC 83	AMC408939	ACTIVE
AMC409021	GVC 84	AMC408939	ACTIVE
AMC409022	GVC 85	AMC408939	ACTIVE
AMC409023	GVC 86	AMC408939	ACTIVE
AMC409024	GVC 87	AMC408939	ACTIVE
AMC409025	GVC 88	AMC408939	ACTIVE
AMC409026	GVC 89	AMC408939	ACTIVE
AMC409027	GVC 90	AMC408939	ACTIVE
AMC409028	GVC 91	AMC408939	ACTIVE
AMC409029	GVC 92	AMC408939	ACTIVE
AMC409030	GVC 93	AMC408939	ACTIVE

RECEIVED
 BLM AZ STATE OFFICE
 2013 JUL 26 P 12:11
 PHOENIX, ARIZONA

NO WARRANTY IS MADE BY BLM
FOR USE OF THE DATA FOR
PURPOSES NOT INTENDED BY BLM

TS ✓

DEPARTMENT OF THE INTERIOR
 BUREAU OF LAND MANAGEMENT
 MINING CLAIMS
 Customer Information - WITH Serial No. and Claim Name

Run Date: 07/21/2013 04:51 PM

ACTIVE CLAIMS

<u>Serial No.</u>	<u>Claim Name/Number</u>	<u>Lead Serial No.</u>	<u>Disposition</u>
AMC409031	GVC 94	AMC408939	ACTIVE
AMC409032	GVC 95	AMC408939	ACTIVE
AMC409033	GVC 96	AMC408939	ACTIVE
AMC409034	GVC 97	AMC408939	ACTIVE
AMC409035	GVC 98	AMC408939	ACTIVE
AMC409036	GVC 99	AMC408939	ACTIVE
AMC409037	GVC 100	AMC408939	ACTIVE
AMC409038	GVC 101	AMC408939	ACTIVE
AMC409039	GVC 102	AMC408939	ACTIVE
AMC409040	GVC 103	AMC408939	ACTIVE
AMC409041	GVC 104	AMC408939	ACTIVE
AMC409042	GVC 105	AMC408939	ACTIVE
AMC409043	GVC 106	AMC408939	ACTIVE
AMC409044	GVC 107	AMC408939	ACTIVE
AMC409045	GVC 108	AMC408939	ACTIVE
AMC409046	GVC 109	AMC408939	ACTIVE
AMC409047	GVC 110	AMC408939	ACTIVE
AMC409048	GVC 111	AMC408939	ACTIVE
AMC409049	GVC 112	AMC408939	ACTIVE
AMC409050	GVC 113	AMC408939	ACTIVE
AMC409051	GVC 114	AMC408939	ACTIVE
AMC409052	GVC 115	AMC408939	ACTIVE
AMC409053	GVC 116	AMC408939	ACTIVE
AMC409054	GVC 117	AMC408939	ACTIVE
AMC409055	GVC 118	AMC408939	ACTIVE
AMC409056	GVC 119	AMC408939	ACTIVE
AMC409057	GVC 120	AMC408939	ACTIVE
AMC409058	GVC 121	AMC408939	ACTIVE
AMC409059	GVC 122	AMC408939	ACTIVE
AMC409060	GVC 123	AMC408939	ACTIVE
AMC409061	GVC 124	AMC408939	ACTIVE
AMC409062	GVC 125	AMC408939	ACTIVE
AMC409063	GVC 126	AMC408939	ACTIVE
AMC409064	GVC 127	AMC408939	ACTIVE
AMC409065	GVC 128	AMC408939	ACTIVE
AMC409066	GVC 129	AMC408939	ACTIVE
AMC409067	GVC 130	AMC408939	ACTIVE
AMC409068	GVC 131	AMC408939	ACTIVE
AMC409069	GVC 132	AMC408939	ACTIVE
AMC409070	GVC 133	AMC408939	ACTIVE
AMC409071	GVC 134	AMC408939	ACTIVE
AMC409072	GVC 135	AMC408939	ACTIVE
AMC409073	GVC 136	AMC408939	ACTIVE
AMC409074	GVC 137	AMC408939	ACTIVE
AMC409075	GVC 138	AMC408939	ACTIVE
AMC409076	GVC 139	AMC408939	ACTIVE
AMC409082	GVC 146	AMC408939	ACTIVE
AMC409083	GVC 147	AMC408939	ACTIVE

RECEIVED
 BLM AZ STATE OFFICE
 2013 JUL 26 P 12: 10
 PHOENIX, ARIZONA

NO WARRANTY IS MADE BY BLM
 FOR USE OF THE DATA FOR
 PURPOSES NOT INTENDED BY BLM

6c

DEPARTMENT OF THE INTERIOR
BUREAU OF LAND MANAGEMENT
MINING CLAIMS
Customer Information - WITH Serial No. and Claim Name

ACTIVE CLAIMS

Run Date: 07/21/2013 04:51 PM

Page 4 of 7

<u>Serial No.</u>	<u>Claim Name/Number</u>	<u>Lead Serial No.</u>	<u>Disposition</u>
AMC409084	GVC 148	AMC408939	ACTIVE
AMC409085	GVC 149	AMC408939	ACTIVE
AMC409086	GVC 150	AMC408939	ACTIVE
AMC409087	GVC 158	AMC408939	ACTIVE
AMC409088	GVC 159	AMC408939	ACTIVE
AMC409089	GVC 160	AMC408939	ACTIVE
AMC409090	GVC 161	AMC408939	ACTIVE
AMC409091	GVC 162	AMC408939	ACTIVE
AMC409092	GVC 163	AMC408939	ACTIVE
AMC409093	GVC 164	AMC408939	ACTIVE
AMC409094	GVC 165	AMC408939	ACTIVE
AMC409095	GVC 166	AMC408939	ACTIVE
AMC409096	GVC 167	AMC408939	ACTIVE
AMC409097	GVC 168	AMC408939	ACTIVE
AMC409098	GVC 169	AMC408939	ACTIVE
AMC409099	GVC 170	AMC408939	ACTIVE
AMC409100	GVC 171	AMC408939	ACTIVE
AMC409101	GVC 172	AMC408939	ACTIVE
AMC409102	GVC 173	AMC408939	ACTIVE
AMC409103	GVC 174	AMC408939	ACTIVE
AMC409104	GVC 175	AMC408939	ACTIVE
AMC409105	GVC 176	AMC408939	ACTIVE
AMC409106	GVC 177	AMC408939	ACTIVE
AMC409107	GVC 178	AMC408939	ACTIVE
AMC409108	GVC 179	AMC408939	ACTIVE
AMC409109	GVC 180	AMC408939	ACTIVE
AMC409110	GVC 181	AMC408939	ACTIVE
AMC409111	GVC 182	AMC408939	ACTIVE
AMC409112	GVC 183	AMC408939	ACTIVE
AMC409113	GVC 184	AMC408939	ACTIVE
AMC409114	GVC 185	AMC408939	ACTIVE
AMC409115	GVC 186	AMC408939	ACTIVE
AMC409116	GVC 187	AMC408939	ACTIVE
AMC409117	GVC 188	AMC408939	ACTIVE
AMC409118	GVC 189	AMC408939	ACTIVE
AMC409119	GVC 190	AMC408939	ACTIVE
AMC409120	GVC 191	AMC408939	ACTIVE
AMC409121	GVC 192	AMC408939	ACTIVE
AMC409122	GVC 193	AMC408939	ACTIVE

RECEIVED
 BLM / STATE OFFICE
 2013 JUL 26 P 12: 10
 PHOENIX, ARIZONA

Number of ACTIVE cases: 178

GOLDEN VERTEX CORP
 2670 SANCTUARY DR
 BULLHEAD CITY, AZ 86442-8440

CUSTOMER ID: 2335699

<u>Serial No.</u>	<u>Claim Name/Number</u>	<u>Lead Serial No.</u>	<u>Disposition</u>
AMC416914	MOSS 201	AMC416914	ACTIVE
AMC416915	MOSS 202	AMC416914	ACTIVE
AMC416916	MOSS 203	AMC416914	ACTIVE

NO WARRANTY IS MADE BY BLM
 FOR USE OF THE DATA FOR
 PURPOSES NOT INTENDED BY BLM

TS

DEPARTMENT OF THE INTERIOR
BUREAU OF LAND MANAGEMENT
MINING CLAIMS
Customer Information - WITH Serial No. and Claim Name

ACTIVE CLAIMS

Run Date: 07/21/2013 04:52 PM

Page 5 of 7

<u>Serial No.</u>	<u>Claim Name/Number</u>	<u>Lead Serial No.</u>	<u>Disposition</u>
AMC416917	MOSS 204	AMC416914	ACTIVE
AMC416918	MOSS 205	AMC416914	ACTIVE
AMC416919	MOSS 206	AMC416914	ACTIVE
AMC416920	MOSS 207	AMC416914	ACTIVE
AMC416921	MOSS 208	AMC416914	ACTIVE
AMC416922	MOSS 209	AMC416914	ACTIVE
AMC420117	MOSS 210	AMC420117	ACTIVE
AMC420118	MOSS 211	AMC420117	ACTIVE

Number of ACTIVE cases: 11

PATRIOT GOLD CORP
3651 LINDELL RD STE D # 165
LAS VEGAS, NV 89103-1200

CUSTOMER ID: 2348704

<u>Serial No.</u>	<u>Claim Name/Number</u>	<u>Lead Serial No.</u>	<u>Disposition</u>
AMC361998	MOSS 11	AMC361998	ACTIVE
AMC361999	MOSS 12	AMC361998	ACTIVE
AMC362000	MOSS 13	AMC361998	ACTIVE
AMC362001	MOSS 14	AMC361998	ACTIVE
AMC362002	MOSS 15	AMC361998	ACTIVE
AMC362003	MOSS 16	AMC361998	ACTIVE
AMC362004	MOSS 17	AMC361998	ACTIVE
AMC362005	MOSS 18	AMC361998	ACTIVE
AMC362006	MOSS 19	AMC361998	ACTIVE
AMC362007	MOSS 20	AMC361998	ACTIVE
AMC362008	MOSS 21	AMC361998	ACTIVE
AMC362009	MOSS 22	AMC361998	ACTIVE
AMC362010	MOSS 23	AMC361998	ACTIVE
AMC362011	MOSS 24	AMC361998	ACTIVE
AMC362012	MOSS 25	AMC361998	ACTIVE
AMC362013	MOSS 26	AMC361998	ACTIVE
AMC362014	MOSS 27	AMC361998	ACTIVE
AMC362015	MOSS 28	AMC361998	ACTIVE
AMC362016	MOSS 29	AMC361998	ACTIVE
AMC362017	MOSS 30	AMC361998	ACTIVE
AMC362018	MOSS 31	AMC361998	ACTIVE
AMC362019	MOSS 32	AMC361998	ACTIVE
AMC362020	MOSS 33	AMC361998	ACTIVE
AMC362021	MOSS 33F	AMC361998	ACTIVE
AMC362022	MOSS 34	AMC361998	ACTIVE
AMC362023	MOSS 35	AMC361998	ACTIVE
AMC362024	MOSS 36	AMC361998	ACTIVE
AMC362025	MOSS 37	AMC361998	ACTIVE
AMC362026	MOSS 38	AMC361998	ACTIVE
AMC362027	MOSS 39	AMC361998	ACTIVE
AMC362028	MOSS 39F	AMC361998	ACTIVE
AMC362029	MOSS 40	AMC361998	ACTIVE
AMC362030	MOSS 41	AMC361998	ACTIVE

RECEIVED
BLM AZ STATE OFFICE
2013 JUL 26 P 12:10
PHOENIX, ARIZONA

NO WARRANTY IS MADE BY BLM
FOR USE OF THE DATA FOR
PURPOSES NOT INTENDED BY BLM

DEPARTMENT OF THE INTERIOR
BUREAU OF LAND MANAGEMENT
MINING CLAIMS
Customer Information - WITH Serial No. and Claim Name

ACTIVE CLAIMS

Run Date: 07/21/2013 04:52 PM

Page 6 of 7

<u>Serial No.</u>	<u>Claim Name/Number</u>	<u>Lead Serial No.</u>	<u>Disposition</u>
AMC362031	MOSS 42	AMC361998	ACTIVE
AMC362032	MOSS 43	AMC361998	ACTIVE
AMC362033	MOSS 44	AMC361998	ACTIVE
AMC362034	MOSS 45	AMC361998	ACTIVE
AMC362035	MOSS 46	AMC361998	ACTIVE
AMC362036	MOSS 47	AMC361998	ACTIVE
AMC362037	MOSS 47B	AMC361998	ACTIVE
AMC362038	MOSS 48	AMC361998	ACTIVE
AMC362039	MOSS 49	AMC361998	ACTIVE
AMC362040	MOSS 50	AMC361998	ACTIVE
AMC362041	MOSS 51	AMC361998	ACTIVE
AMC362042	MOSS 52	AMC361998	ACTIVE
AMC362043	MOSS 53	AMC361998	ACTIVE
AMC362044	MOSS 54	AMC361998	ACTIVE
AMC362045	MOSS 55	AMC361998	ACTIVE
AMC362046	MOSS 56	AMC361998	ACTIVE
AMC362047	MOSS 57	AMC361998	ACTIVE
AMC362048	MOSS 58	AMC361998	ACTIVE
AMC362049	MOSS 59	AMC361998	ACTIVE
AMC362050	MOSS 60	AMC361998	ACTIVE
AMC362051	MOSS 61	AMC361998	ACTIVE
AMC362052	MOSS 62	AMC361998	ACTIVE
AMC362053	MOSS 63	AMC361998	ACTIVE
AMC362054	MOSS 64	AMC361998	ACTIVE
AMC362055	MOSS 65	AMC361998	ACTIVE
AMC362056	MOSS 66	AMC361998	ACTIVE
AMC362057	MOSS 67	AMC361998	ACTIVE
AMC362058	MOSS 68	AMC361998	ACTIVE
AMC362059	MOSS 69	AMC361998	ACTIVE
AMC362060	MOSS 70	AMC361998	ACTIVE
AMC398978	MOSS 1	AMC398978	ACTIVE
AMC398979	MOSS 2	AMC398978	ACTIVE
AMC398980	MOSS 3	AMC398978	ACTIVE
AMC398981	MOSS 4	AMC398978	ACTIVE
AMC398982	MOSS 5	AMC398978	ACTIVE
AMC398983	MOSS 6	AMC398978	ACTIVE
AMC398984	MOSS 7	AMC398978	ACTIVE
AMC398985	MOSS 8	AMC398978	ACTIVE
AMC398986	MOSS 9	AMC398978	ACTIVE
AMC398987	MOSS 10	AMC398978	ACTIVE
AMC398988	MOSS 118	AMC398978	ACTIVE
AMC398989	MOSS 119	AMC398978	ACTIVE
AMC398990	MOSS 120	AMC398978	ACTIVE
AMC398991	MOSS 121	AMC398978	ACTIVE
AMC398992	MOSS 122	AMC398978	ACTIVE
AMC398993	MOSS 123	AMC398978	ACTIVE
AMC398994	MOSS 124	AMC398978	ACTIVE
AMC398995	MOSS 125	AMC398978	ACTIVE

RECEIVED
 BLM AZ STATE OFFICE
 2013 JUL 26 P 12: 10
 PHOENIX ARIZONA

NO WARRANTY IS MADE BY BLM
FOR USE OF THE DATA FOR
PURPOSES NOT INTENDED BY BLM

DEPARTMENT OF THE INTERIOR
 BUREAU OF LAND MANAGEMENT
 MINING CLAIMS
 Customer Information - WITH Serial No. and Claim Name

ACTIVE CLAIMS

Run Date: 07/21/2013 04:52 PM

Page 7 of 7

<u>Serial No.</u>	<u>Claim Name/Number</u>	<u>Lead Serial No.</u>	<u>Disposition</u>
AMC398996	MOSS 126	AMC398978	ACTIVE
AMC398997	MOSS 127	AMC398978	ACTIVE
AMC398998	MOSS 128	AMC398978	ACTIVE
AMC398999	MOSS 129	AMC398978	ACTIVE
AMC399000	MOSS 130	AMC398978	ACTIVE
AMC399001	MOSS 131	AMC398978	ACTIVE
AMC399002	MOSS 132	AMC398978	ACTIVE
AMC399003	MOSS 133	AMC398978	ACTIVE
AMC399004	MOSS 134	AMC398978	ACTIVE
AMC399005	MOSS 135	AMC398978	ACTIVE
AMC399006	MOSS 136	AMC398978	ACTIVE
AMC399007	MOSS 137	AMC398978	ACTIVE
AMC399008	MOSS 138	AMC398978	ACTIVE
AMC399009	MOSS 139	AMC398978	ACTIVE
AMC399010	MOSS 140	AMC398978	ACTIVE
AMC399011	MOSS 141	AMC398978	ACTIVE
AMC399012	MOSS 142	AMC398978	ACTIVE
AMC399013	MOSS 143	AMC398978	ACTIVE
AMC399014	MOSS 144	AMC398978	ACTIVE
AMC399015	MOSS 145	AMC398978	ACTIVE
AMC399016	MOSS 146	AMC398978	ACTIVE
AMC399017	MOSS 147	AMC398978	ACTIVE
AMC399018	MOSS 148	AMC398978	ACTIVE

Number of ACTIVE cases: 104

RECEIVED
 BLM AZ STATE OFFICE
 2013 JUL 26 P 12: 10
 PHOENIX, ARIZONA

NO. OF CLAIMS 293
 AMOUNT 41020.00
 RECEIPT NO. 2840694
 INIT. ETC
**** BLM-ASO****

NO WARRANTY IS MADE BY BLM
 FOR USE OF THE DATA FOR
 PURPOSES NOT INTENDED BY BLM

175

LEAD FILE - AMC 40839
THRU
AMC 409122

178 CLAIMS

CHANGE ADDRESS TO:

GOLDEN VERTEX CORP
2440 ADOBE ROAD
SUITE 101
BULLHEAD CITY AZ
86442

ALSO LEAD FILE AMC 416914
THRU
AMC 416922

{ LEAD FILE AMC 20117 THRU
AMC 20118

changed address
8/20/2013
IS

CHANGE
ADDRESS

TO

~~178~~
~~104~~
~~11~~
~~293~~
~~140~~
~~11720~~
~~223~~
41020

RECEIVED
FLM AZ STATE OFFICE
2013 JUL 26 P 12:14
PHOENIX, ARIZONA

TO: BLM - PHOENIX
ATTN: ERIC GONG.

GOLDEN VERTEX CORP HAS
CHANGED THEIR ADDRESS TO
GOLDEN VERTEX CORP
2440 ADOBE ROAD
SUITE 101
BULLHEAD CITY AZ 86442

RECEIVED
BLM AZ STATE OFFICE
2013 JUL 26 P 12:15
PHOENIX, ARIZONA

PRESENTLY OUR CLAIMS #
AMC 408939 THRU AMC 409122
(178 ACTIVE CLAIMS)

ARE LISTED UNDER GOLDEN VERTEX
CORP, 1331 ANTELOPE VALLEY RD. RENO, NV
89506-7380.

THESE 178 CLAIMS SHOULD BE IN NAME
OF GOLDEN VERTEX CORP. 2440 ADOBE ROAD,
SUITE 101, BULLHEAD CITY AZ 86442.

ALSO OUR CLAIMS # AMC 416914 THRU AMC 416922
AND CLAIMS # AMC 420117 & AMC 420118 (TOTAL 11 CLAIMS)
ARE IN NAME OF GOLDEN VERTEX CORP,
2670 SANCTUARY DR., BULLHEAD CITY AZ 8644-8440.
THESE 11 CLAIMS SHOULD ALSO HAVE ADDRESS
CHANGED TO GOLDEN VERTEX CORP, 2440 ADOBE RD,
SUITE 101, BULLHEAD CITY AZ 86442.

THANK-YOU



JOE BARDSWICHT, GENERAL MANAGER, GOLDEN VERTEX CORP

United States Department of the Interior
Bureau of Land Management
 LANDS/RECREATION & PLANNING
 ONE N CENTRAL AVE
 PHOENIX, AZ 85004 -2203
 Phone: 602-417-9200

Receipt

No: 2840694

Transaction #: 2926289	
Date of Transaction: 07/26/2013	
CUSTOMER:	
GOLDEN VERTEX CORP 2440 ADOBE RD STE 101 BULLHEAD CITY, AZ 86442-4485 US	

LINE #	QTY	DESCRIPTION	REMARKS	UNIT PRICE	TOTAL
1	1.00	LOCATABLE MINERALS / MINING CLAIMS- NOT NEW-UNADJUD, ONE AUTH NO. ONLY / MINING CLAIM MONEY RECEIVED CASES: AMC408939/\$41020.00	2014 MAINT (293)	- n/a -	41020.00
TOTAL:					\$41,020.00

PAYMENT INFORMATION			
1	AMOUNT:	41020.00	POSTMARKED: N/A
	TYPE:	CHECK	RECEIVED: 07/26/2013
	CHECK NO:	4753	
	NAME:	GOLDEN VERTEX CORP 2440 ADOBE RD STE 101 BULLHEAD CITY AZ 86442-4485 US	

REMARKS

This receipt was generated by the automated BLM Collections and Billing System and is a paper representation of a portion of the official electronic record contained therein.

United States Department of the Interior
Bureau of Land Management
 LANDS/RECREATION & PLANNING
 ONE N CENTRAL AVE
 PHOENIX, AZ 85004 -2203
 Phone: 602-417-9200

Receipt

No: 2778038

Transaction #: 2862446	
Date of Transaction: 04/22/2013	
CUSTOMER:	
MINQUEST INC 4235 CHRISTY WAY RENO,NV 89519-7905 US	

LINE #	QTY	DESCRIPTION	REMARKS	UNIT PRICE	TOTAL
1	1.00	LOCATABLE MINERALS / MINING CLAIMS-NOT NEW-UNADJUD,ONE AUTH NO. ONLY / MINING CLAIM MONEY RECEIVED CASES: AMC362036/\$40.00	AMENDMENTS - 4	- n/a -	40.00
TOTAL:					\$40.00

PAYMENT INFORMATION					
1	AMOUNT:	40.00	POSTMARKED:	04/17/2013	
	TYPE:	CHECK	RECEIVED:	04/19/2013	
	CHECK NO:	3318			
	NAME:	MINQUEST INC 4235 CHRISTY WAY RENO NV 89519-7905 US			

REMARKS

This receipt was generated by the automated BLM Collections and Billing System and is a paper representation of a portion of the official electronic record contained therein.



April 17, 2013

Bureau of Land Management
Arizona State Office
One North Central Avenue
Suite 800
Phoenix, AZ 85004-4427

Dear BLM:

RE: AMENDED CERTIFICATES OF LOCATION NEVADA LODE MINING CLAIMS

Enclosed please find 4 amended lode claim certificates for Moss 47 – 50 and a check for \$40 (\$10 p/claim).

Please record same and return them to the address below. I can be reached at (775)746-4471 if you have any questions.

Regards,

A handwritten signature in black ink, appearing to read "Richard Kern", followed by a horizontal line.

Richard Kern
President

RECEIVED
BLM ARIZONA STATE OFFICE
2013 APR 19 P 3:08
PHOENIX, ARIZONA

PLEASE PRESS FIRMLY

PLEASE PRESS FIRMLY

PRIORITY MAIL
POSTAGE REQUIRED



Flat Rate Mailing Envelope

Visit us at usps.com

INTERNATIONAL RESTRICTIONS APPLY:

Customs forms are required. C
International Mail Manual (IMN)
or ask a retail associate for de

USPS TRACKING NUMBER



9505 5108 1369 3107 6191 33



PS00001035014

From/Expéditeur:

MinQuest
4235 Christy Way
Reno, NV 89510

To/Destinataire:

D.O.I-Bureau of Land Mgmt
Arizona State Office
One North Central Avenue
Phoenix, AZ 85004-2203

Country of Destination/Pays de destination:



1006

85004

U.S. POSTAGE
PAID
RENO, NV
89510
APR 17, 13
AMOUNT

\$5.60

00081369-12

**FLAT RATE
PRIORITY MAIL PRE-PAID!**
Built-in Tracking
Postage rate locked forever
No shipping label required
Free Package Pickup
uspsstore.stamps.com/prepaid



Please
Recycle

This packaging is the property of the U.S. Postal Service® and is provided solely for use in sending Priority Mail® shipments. Misuse may be a violation of federal law. This packaging is not for resale. EP14F-P-PP © U.S. Postal Service; June 2012; All rights reserved.

EP14F-P-PP June 2012 © U.S. Postal Service

Schedule package pickup right from your home or office at usps.com/pickup
Print postage online

Amc 361998

Amc 398978

AFTER FILING/RECORDING,
PLEASE RETURN TO:
MinQuest Inc.
4235 Christy Way
Reno, NV 89519

U.S. Department of the Interior
Division of Mining Claims
U.S. Bureau of Land Management
Arizona State Office
One North Central Avenue
Phoenix, AZ 85004-2203

AFFIDAVIT OF PAYMENT OF CLAIM MAINTENANCE AND NOTICE OF INTENTION TO HOLD UNPATENTED MINING CLAIMS

The undersigned being first duly sworn deposes and says:

MinQuest Inc., a Nevada corporation, with offices located at 4235 Christy Way, Reno, NV, 89519, is the owner or authorized agent on behalf of the owner of each of the claims described on Exhibit A attached hereto and incorporated herein ("the Claims").

MinQuest Inc., as owner or as the authorized agent on behalf of the owner of the Claims, intends to hold said Claims from September 2, 2012 until September 2, 2013.


MinQuest Inc., as owner or as the authorized agent on behalf of the owner of the Claims, has paid, on or before September 1, 2012 to the U.S. Department of the Interior- Bureau of Land Management, the annual maintenance fees for the assessment year beginning September 2, 2012, as prescribed in the 1993 Omnibus Budget Reconciliation Act of 1993, Public Law 103-66, for the Claims.

This Affidavit of Payment of Claim Maintenance Fees and Notice of Intention to Hold Unpatented Mining Claims is made and recorded pursuant to NRS 517.230(3).

DOI-BLM Payment. The maintenance fees due the U.S. Department of the Interior, Bureau of Land Management ("ADOI-BLM") and the filing of this document on or before September 2, 2012 have been calculated by multiplying each of the 104 claims by \$140.00 for a total due the DOI-BLM, enclosed herewith, of \$14,560.00.

Dated and signed this 1st day of August, 2012

For MinQuest Inc.


Richard R. Kern, President

RECEIVED
BLM AZ STATE OFFICE
2012 AUG -6 P 3:37
PHOENIX, ARIZONA

NO. OF CLAIMS 104
AMOUNT \$14,560.00
RECEIPT NO. 2624600
INIT. AK

** BLM-ASO**

ENTERED IN COMPUTER

BE 821-12

EXHIBIT A

MOHAVE COUNTY

<u>CLAIM NAME</u>	<u>CLAIMANT'S NAME</u>	<u>AMC NUMBER</u>
Moss 11	MinQuest Inc.	361998
Moss 12	MinQuest Inc	361999
Moss 13	MinQuest Inc	362000
Moss 14	MinQuest Inc	362001
Moss 15	MinQuest Inc	362002
Moss 16	MinQuest Inc	362003
Moss 17	MinQuest Inc	362004
Moss 18	MinQuest Inc	362005
Moss 19	MinQuest Inc	362006
Moss 20	MinQuest Inc	362007
Moss 21	MinQuest Inc	362008
Moss 22	MinQuest Inc	362009
Moss 23	MinQuest Inc	362010
Moss 24	MinQuest Inc	362011
Moss 25	MinQuest Inc	362012
Moss 26	MinQuest Inc	362013
Moss 27	MinQuest Inc	362014
Moss 28	MinQuest Inc	362015
Moss 29	MinQuest Inc	362016
Moss 30	MinQuest Inc	362017
Moss 31	MinQuest Inc	362018
Moss 32	MinQuest Inc	362019
Moss 33	MinQuest Inc.	362020
Moss 33F	MinQuest Inc.	362021
Moss 34	MinQuest Inc.	362022
Moss 35	MinQuest Inc.	362023
Moss 36	MinQuest Inc.	362024
Moss 37	MinQuest Inc.	362025
Moss 38	MinQuest Inc.	362026
Moss 39	MinQuest Inc.	362027
Moss 39F	MinQuest Inc.	362028
Moss 40	MinQuest Inc.	362029
Moss 41	MinQuest Inc.	362030
Moss 42	MinQuest Inc.	362031
Moss 43	MinQuest Inc.	362032
Moss 44	MinQuest Inc.	362033
Moss 45	MinQuest Inc.	362034
Moss 46	MinQuest Inc.	362035
Moss 47	MinQuest Inc.	362036
Moss 47B	MinQuest Inc.	362037
Moss 48	MinQuest Inc.	362038
Moss 49	MinQuest Inc.	362039
Moss 50	MinQuest Inc.	362040

RECEIVED
BLM AZ STATE OFFICE
2012 AUG -6 P 3:37
PHOENIX, ARIZONA

CLAIM NAMECLAIMANT'S NAMEAMC NUMBER

Moss 51	MinQuest Inc	362041
Moss 52	MinQuest Inc	362042
Moss 53	MinQuest Inc	362043
Moss 54	MinQuest Inc	362044
Moss 55	MinQuest Inc	362045
Moss 56	MinQuest Inc	362046
Moss 57	MinQuest Inc	362047
Moss 58	MinQuest Inc	362048
Moss 59	MinQuest Inc	362049
Moss 60	MinQuest Inc	362050
Moss 61	MinQuest Inc	362051
Moss 62	MinQuest Inc	362052
Moss 63	MinQuest Inc	362053
Moss 64	MinQuest Inc	362054
Moss 65	MinQuest Inc	362055
Moss 66	MinQuest Inc	362056
Moss 67	MinQuest Inc	362057
Moss 68	MinQuest Inc	362058
Moss 69	MinQuest Inc	362059
Moss 70	MinQuest Inc.	362060
Moss 1	MinQuest Inc.	398978
Moss 2	MinQuest Inc.	398979
Moss 3	MinQuest Inc.	398980
Moss 4	MinQuest Inc.	398981
Moss 5	MinQuest Inc.	398982
Moss 6	MinQuest Inc.	398983
Moss 7	MinQuest Inc.	398984
Moss 8	MinQuest Inc.	398985
Moss 9	MinQuest Inc.	398986
Moss 10	MinQuest Inc.	398987
Moss 118	MinQuest Inc.	398988
Moss 119	MinQuest Inc.	398989
Moss 120	MinQuest Inc.	398990
Moss 121	MinQuest Inc.	398991
Moss 122	MinQuest Inc.	398992
Moss 123	MinQuest Inc.	398993
Moss 124	MinQuest Inc.	398994
Moss 125	MinQuest Inc.	398995
Moss 126	MinQuest Inc.	398996
Moss 127	MinQuest Inc.	398997
Moss 128	MinQuest Inc.	398998
Moss 129	MinQuest Inc.	398999
Moss 130	MinQuest Inc.	399000
Moss 131	MinQuest Inc.	399001
Moss 132	MinQuest Inc.	399002
Moss 133	MinQuest Inc.	399003

RECEIVED
BIRMINGHAM STATE OFFICE
2012 AUG -6 P 3:31
PHOENIX, ARIZONA

CLAIM NAME

CLAIMANT'S NAME

AMC NUMBER

Moss 134	MinQuest Inc.	399004
Moss 135	MinQuest Inc.	399005
Moss 136	MinQuest Inc.	399006
Moss 137	MinQuest Inc.	399007
Moss 138	MinQuest Inc.	399008
Moss 139	MinQuest Inc.	399009
Moss 140	MinQuest Inc.	399010
Moss 141	MinQuest Inc.	399011
Moss 142	MinQuest Inc.	399012
Moss 143	MinQuest Inc.	399013
Moss 144	MinQuest Inc.	399014
Moss 145	MinQuest Inc.	399015
Moss 146	MinQuest Inc.	399016
Moss 147	MinQuest Inc.	399017
Moss 148	MinQuest Inc.	399018

RECEIVED
DLIA AZ STATE OFFICE
2012 AUG -6 P 3:37
PHOENIX, ARIZONA

PRIORITY MAIL
POSTAGE REQUIRED


PLEASE PRESS FIRMLY



UNITED STATES POSTAL SERVICE

Flat Rate Mailing Envelope

Visit us at usps.com



INTERNATIONAL
Customs
International
or ask a n

From/Expéditeur:

MINQUEST INC
4235 CHRISTY WAY
RENO, NV 89519

To/Destinataire:

D.O.I-Bureau of Land Mgmt
Arizona State Office
One North Central Avenue
Phoenix, AZ 85004-2203

Country of Destination/Pays de destination:

RECEIVED
BLM AZ STATE OFFICE
2012 AUG - 6 P 3:31
PHOENIX, ARIZONA



PS00001000014



Please Recycle

Schedule package pickup right from your home or office at usps.com/pickup
Print postage online

EPI4F November 2011 © U.S. Postal Service
This packaging is the property of the U.S. Postal Service® and is provided solely for use in sending Priority Mail® shipments.
Misuse may be a violation of federal law. This packaging is not for resale. EPI4F © U.S. Postal Service, November 2011. All rights reserved.

United States Department of the Interior
Bureau of Land Management
 LANDS/RECREATION & PLANNING
 ONE N CENTRAL AVE
 PHOENIX, AZ 85004 -2203
 Phone: 602-417-9200

Receipt

No: 2624600

Transaction #: 2704997	
Date of Transaction: 08/07/2012	
CUSTOMER:	
MINQUEST INC. 4235 CHRISTY WAY RENO,NV 89519-7905 US	

LINE #	QTY	DESCRIPTION	REMARKS	UNIT PRICE	TOTAL
1	1.00	LOCATABLE MINERALS / MINING CLAIMS-NOT NEW-UNADJUD,ONE AUTH NO. ONLY / MINING CLAIM MONEY RECEIVED CASES: AMC361998/\$14560.00	MAINT FEE PYMNT (104) 2013	- n/a -	14560.00
TOTAL:					\$14,560.00

PAYMENT INFORMATION			
1	AMOUNT:	14560.00	POSTMARKED: N/A
	TYPE:	CHECK	RECEIVED: 08/06/2012
	CHECK NO:	2994	
	NAME:	MINQUEST INC. 4235 CHRISTY WAY RENO NV 89519-7905 US	

REMARKS

This receipt was generated by the automated BLM Collections and Billing System and is a paper representation of a portion of the official electronic record contained therein.

AFTER FILING/RECORDING,
PLEASE RETURN TO:
MinQuest Inc.
4235 Christy Way
Reno, NV 89519

U.S. Department of the Interior
Division of Mining Claims
U.S. Bureau of Land Management
Arizona State Office
One North Central Avenue
Phoenix, AZ 85004-2203

Amc 339242
Amc 361058
Amc 399081
Amc 399747
Amc 401546
Amc 403544
Amc 372560
Amc 373211
Amc 377618
Amc 355089
Amc 375921

Amc 398978
Amc 361998
Amc 409330
Amc 407737
Amc 401587
Amc 401332

AFFIDAVIT OF PAYMENT OF CLAIM MAINTENANCE AND NOTICE OF INTENTION TO HOLD UNPATENTED MINING CLAIMS

The undersigned being first duly sworn deposes and says:

MinQuest Inc., a Nevada corporation, with offices located at 4235 Christy Way, Reno, NV, 89519, is the owner or authorized agent on behalf of the owner of each of the claims described on Exhibit A attached hereto and incorporated herein ("the Claims").

MinQuest Inc., as owner or as the authorized agent on behalf of the owner of the Claims, intends to hold said Claims from September 2, 2011 until September 2, 2012.


MinQuest Inc., as owner or as the authorized agent on behalf of the owner of the Claims, has paid, on or before September 1, 2011 to the U.S. Department of the Interior- Bureau of Land Management, the annual maintenance fees for the assessment year beginning September 2, 2011, as prescribed in the 1993 Omnibus Budget Reconciliation Act of 1993, Public Law 103-66, for the Claims.

This Affidavit of Payment of Claim Maintenance Fees and Notice of Intention to Hold Unpatented Mining Claims is made and recorded pursuant to NRS 517.230(3).

DOI-BLM Payment. The maintenance fees due the U.S. Department of the Interior, Bureau of Land Management ("ADOI-BLM") and the filing of this document on or before September 2, 2011 have been calculated by multiplying each of the 27 claims by \$140.00 for a total due the DOI-BLM, enclosed herewith, of \$3780.00.

Dated and signed this 16th day of August, 2011

For MinQuest Inc.


Richard R. Kern, President

RECEIVED
BLM STATE OFFICE
2011 AUG 19 A 8:12
PHOENIX, AZ

NO. OF CLAIMS 409
AMOUNT 57260.00
RECEIPT NO. 2409438
•NIE 878
** BLM-ASO**

ENTERED INTO COMPUTER

AUG 31 2011 AT

EXHIBIT A

YAVAPAI COUNTY

<u>CLAIM NAME</u>	<u>CLAIMANT'S NAME</u>	<u>AMC NUMBER</u>
Jackpot 12	MinQuest Inc	339242
Jackpot 13	MinQuest Inc	339243
Jackpot 14	MinQuest Inc	339244
Jackpot 15	MinQuest Inc	339245
Jackpot 16	MinQuest Inc.	339246
Mule 59	MinQuest Inc	339247
Mule 60	MinQuest Inc	339248
Mule 61	MinQuest Inc	339249
Mule 62	MinQuest Inc	339250
Mule 63	MinQuest Inc	339251
Mule 45	MinQuest Inc.	361058
Mule 46	MinQuest Inc.	361059
Mule 47	MinQuest Inc.	361060
Mule 48	MinQuest Inc.	361061
Mule 99	MinQuest Inc.	361062
Mule 54	MinQuest Inc.	361063
Mule 55	MinQuest Inc.	361064
Mule 56	MinQuest Inc.	361065
Mule 57	MinQuest Inc.	361066
Mule 58	MinQuest Inc.	361067
Mule 59A	MinQuest Inc.	361068
Mule 64	MinQuest Inc.	361069
Mule 201	MinQuest Inc.	361070
Mal 11	MinQuest Inc.	361071
Mal 12	MinQuest Inc.	361072
Mal 13	MinQuest Inc.	361073
Mal 14	MinQuest Inc.	361074

PHOENIX, AZ

2011 AUG 19 A 8:13

RECEIVED
D.L.M. AZ STATE OFFICE

AFTER FILING/RECORDING,
PLEASE RETURN TO:
MinQuest Inc.
4235 Christy Way
Reno, NV 89519

U.S. Department of the Interior
Division of Mining Claims
U.S. Bureau of Land Management
Arizona State Office
One North Central Avenue
Phoenix, AZ 85004-2203

AFFIDAVIT OF PAYMENT OF CLAIM MAINTENANCE AND NOTICE OF INTENTION TO HOLD UNPATENTED MINING CLAIMS

The undersigned being first duly sworn deposes and says:

MinQuest Inc., a Nevada corporation, with offices located at 4235 Christy Way, Reno, NV, 89519, is the owner or authorized agent on behalf of the owner of each of the claims described on Exhibit A attached hereto and incorporated herein ("the Claims").

MinQuest Inc., as owner or as the authorized agent on behalf of the owner of the Claims, intends to hold said Claims from September 2, 2011 until September 2, 2012.


MinQuest Inc., as owner or as the authorized agent on behalf of the owner of the Claims, has paid, on or before September 1, 2011 to the U.S. Department of the Interior- Bureau of Land Management, the annual maintenance fees for the assessment year beginning September 2, 2011, as prescribed in the 1993 Omnibus Budget Reconciliation Act of 1993, Public Law 103-66, for the Claims.

This Affidavit of Payment of Claim Maintenance Fees and Notice of Intention to Hold Unpatented Mining Claims is made and recorded pursuant to NRS 517.230(3).

DOI-BLM Payment. The maintenance fees due the U.S. Department of the Interior, Bureau of Land Management ("ADOI-BLM") and the filing of this document on or before September 2, 2011 have been calculated by multiplying each of the 85 claims by \$140.00 for a total due the DOI-BLM, enclosed herewith, of \$11,900.00.

Dated and signed this 16th day of August, 2011

For MinQuest Inc.


Richard R. Kern, President

PHOENIX, AZ

2011 AUG 19 A 8:12

RECEIVED
BLM ARIZONA STATE OFFICE

EXHIBIT A

LA PAZ COUNTY

<u>CLAIM NAME</u>	<u>CLAIMANT'S NAME</u>	<u>AMC NUMBER</u>
BEN 1	MinQuest Inc.	399081
BEN 2	MinQuest Inc.	399082
BEN 3	MinQuest Inc.	399083
BEN 4	MinQuest Inc.	399084
BEN 5	MinQuest Inc.	399085
BEN 6	MinQuest Inc.	399086
BEN 7	MinQuest Inc.	399087
BEN 8	MinQuest Inc.	399088
BEN 9	MinQuest Inc.	399089
BEN 10A	MinQuest Inc.	399090
BEN 11	MinQuest Inc.	399091
BEN 12	MinQuest Inc.	399092
BEN 13	MinQuest Inc.	399093
BEN 14	MinQuest Inc.	399094
BEN 15	MinQuest Inc.	399095
BEN 16	MinQuest Inc.	399096
BEN 17	MinQuest Inc.	399097
BEN 18	MinQuest Inc.	399098
BEN 19	MinQuest Inc.	399099
BEN 20	MinQuest Inc.	399100
BEN 21	MinQuest Inc.	399101
BEN 22	MinQuest Inc.	399102
BEN 23	MinQuest Inc.	399103
BEN 24	MinQuest Inc.	399104
BEN 25	MinQuest Inc.	399105
BEN 26	MinQuest Inc.	399106
BEN 27	MinQuest Inc.	399107
LOMA 2	MinQuest Inc.	399108
LOMA 4	MinQuest Inc.	399109
LOMA 5	MinQuest Inc.	399110
LOMA 7	MinQuest Inc.	399111
LOMA 12	MinQuest Inc.	399112
LOCHER ENT. 1	MinQuest Inc.	399113
LOCHER ENT. 2	MinQuest Inc.	399114
LOCHER ENT. 3	MinQuest Inc.	399115
LOCHER ENT. 4	MinQuest Inc.	399116
SMOKE HOLE 8	MinQuest Inc.	399117
SMOKE HOLE 11	MinQuest Inc.	399118
LITTLE BUTTE EXT. 2	MinQuest Inc.	399119
LITTLE BUTTE EXT. 3	MinQuest Inc.	399120
LITTLE BUTTE EXT. 4	MinQuest Inc.	399753
LOMA 9	MinQuest Inc.	399747
LOMA 10	MinQuest Inc.	399748

PHOENIX, AZ

2011 AUG 19 A 8:12

RECEIVED
BLM, AZ STATE OFFICE

<u>CLAIM NAME</u>	<u>CLAIMANT'S NAME</u>	<u>AMC NUMBER</u>
LOMA 11	MinQuest Inc.	399749
SMOKE HOLE 3	MinQuest Inc.	399750
SMOKE HOLE 4	MinQuest Inc.	399751
SMOKE HOLE 5	MinQuest Inc.	399752
BEN 28	MinQuest, Inc.	401546
BEN 29	MinQuest, Inc.	401547
BEN 30	MinQuest, Inc.	401548
BEN 31	MinQuest, Inc.	401549
BEN 32	MinQuest, Inc.	401550
BEN 33	MinQuest, Inc.	401551
BEN 34	MinQuest, Inc.	401552
BEN 35	MinQuest, Inc.	401553
BEN 36	MinQuest, Inc.	401554
BEN 37	MinQuest, Inc.	401555
BEN 38	MinQuest, Inc.	401556
BEN 39	MinQuest, Inc.	401557
BEN 40	MinQuest, Inc.	401558
BEN 41	MinQuest, Inc.	401559
BEN 42	MinQuest, Inc.	401560
BEN 43	MinQuest, Inc.	401561
BEN 44	MinQuest, Inc.	401562
BEN 45	MinQuest, Inc.	401563
BEN 46	MinQuest, Inc.	401564
BEN 47	MinQuest, Inc.	401565
BEN 48	MinQuest, Inc.	401566
BEN 49	MinQuest, Inc.	401567
BEN 50	MinQuest, Inc.	401568
BEN 51	MinQuest, Inc.	401569
BEN 52	MinQuest, Inc.	401570
BEN 53	MinQuest, Inc.	401571
BEN 54	MinQuest, Inc.	403544
BEN 55	MinQuest, Inc.	403545
BEN 56	MinQuest, Inc.	403546
BEN 57	MinQuest, Inc.	403547
BEN 58	MinQuest, Inc.	403548
BEN 59	MinQuest, Inc.	403549
BEN 60	MinQuest, Inc.	403550
BEN 61	MinQuest, Inc.	403551
BEN 62	MinQuest, Inc.	403552
BEN 63	MinQuest, Inc.	403553
BEN 64	MinQuest, Inc.	403554
BEN 65	MinQuest, Inc.	403555

RECEIVED
 B.L.M. AZ STATE OFFICE
 2011 AUG 19 A 8:12
 PHOENIX, AZ

AFTER FILING/RECORDING,
PLEASE RETURN TO:
MinQuest Inc.
4235 Christy Way
Reno, NV 89519

U.S. Department of the Interior
Division of Mining Claims
U.S. Bureau of Land Management
Arizona State Office
One North Central Avenue
Phoenix, AZ 85004-2203

AFFIDAVIT OF PAYMENT OF CLAIM MAINTENANCE AND NOTICE OF INTENTION TO HOLD UNPATENTED MINING CLAIMS

The undersigned being first duly sworn deposes and says:

MinQuest Inc., a Nevada corporation, with offices located at 4235 Christy Way, Reno, NV, 89519, is the owner or authorized agent on behalf of the owner of each of the claims described on Exhibit A attached hereto and incorporated herein ("the Claims").

MinQuest Inc., as owner or as the authorized agent on behalf of the owner of the Claims, intends to hold said Claims from September 2, 2011 until September 2, 2012.

MinQuest Inc., as owner or as the authorized agent on behalf of the owner of the Claims, has paid, on or before September 1, 2011 to the U.S. Department of the Interior- Bureau of Land Management, the annual maintenance fees for the assessment year beginning September 2, 2011, as prescribed in the 1993 Omnibus Budget Reconciliation Act of 1993, Public Law 103-66, for the Claims.

This Affidavit of Payment of Claim Maintenance Fees and Notice of Intention to Hold Unpatented Mining Claims is made and recorded pursuant to NRS 517.230(3).

DOI-BLM Payment. The maintenance fees due the U.S. Department of the Interior, Bureau of Land Management ("ADOI-BLM") and the filing of this document on or before September 2, 2011 have been calculated by multiplying each of the 193 claims by \$140.00 for a total due the DOI-BLM, enclosed herewith, of \$27,020.00.

Dated and signed this 16th day of August, 2011

For MinQuest Inc.


Richard R. Kern, Agent

PHOENIX, AZ

2011 AUG 19 A 8:12

RECEIVED
BLM, AZ STATE OFFICE

EXHIBIT A

GILA COUNTY

<u>CLAIM NAME</u>	<u>CLAIMANT'S NAME</u>	<u>AMC NUMBER</u>
CUSP 15	MinQuest Inc.	372560
CUSP 16	MinQuest Inc.	372561
CUSP 17	MinQuest Inc.	372562
CUSP 19	MinQuest Inc.	372563
CUSP 20	MinQuest Inc.	372564
CUSP 21	MinQuest Inc.	372565
CUSP 22	MinQuest Inc.	372566
CUSP 23	MinQuest Inc.	372567
CUSP 24	MinQuest Inc.	372568
CUSP 25	MinQuest Inc.	372569
CUSP 26	MinQuest Inc.	372570
CUSP 27	MinQuest Inc.	372571
CUSP 28	MinQuest Inc.	372572
CUSP 29	MinQuest Inc.	372573
CUSP 30	MinQuest Inc.	372574
CUSP 48	MinQuest Inc.	372575
CUSP 49	MinQuest Inc.	372576
CUSP 50	MinQuest Inc.	372577
CUSP 51	MinQuest Inc.	372578
CUSP 52	MinQuest Inc.	372579
CUSP 53	MinQuest Inc.	372580
CUSP 54	MinQuest Inc.	372581
CUSP 55	MinQuest Inc.	372582
CUSP 56	MinQuest Inc.	372583
CUSP 58	MinQuest Inc.	372584
CUSP 201	MinQuest Inc.	372585
CUSP 202	MinQuest Inc.	372586
CUSP 203	MinQuest Inc.	372587
CUSP 204	MinQuest Inc.	372588
CSC 1	MinQuest Inc.	373211
CSC 2	MinQuest Inc.	373212
CSC 3	MinQuest Inc.	373213
CSC 4	MinQuest Inc.	373214
CSC 5	MinQuest Inc.	373215
CSC 6	MinQuest Inc.	373216
CSC 7	MinQuest Inc.	373217
CSC 8	MinQuest Inc.	373218
CSC 9	MinQuest Inc.	373219
CSC 10	MinQuest Inc.	373220
CSC 11	MinQuest Inc.	373221
CSC 12	MinQuest Inc.	373222
CSC 13	MinQuest Inc.	373223
CSC 14	MinQuest Inc.	373224
CSC 15	MinQuest Inc.	373225
CSC 16	MinQuest Inc.	373226
CSC 17	MinQuest Inc.	373227
CSC 18	MinQuest Inc.	373228

PHOENIX, AZ

2011 AUG 19 A 8:12

RECEIVED
B.L.M. AZ STATE OFFICE

<u>CLAIM NAME</u>	<u>CLAIMANT'S NAME</u>	<u>AMC NUMBER</u>
CSC 19	MinQuest Inc.	373229
CSC 20	MinQuest Inc.	373230
CSC 21	MinQuest Inc.	373231
CSC 22	MinQuest Inc.	373232
CSC 23	MinQuest Inc.	373233
CSC 24	MinQuest Inc.	373234
CSC 25	MinQuest Inc.	373235
CSC 26	MinQuest Inc.	373236
CSC 27	MinQuest Inc.	373237
CSC 28	MinQuest Inc.	373238
CSC 29	MinQuest Inc.	373239
CSC 30	MinQuest Inc.	373240
CSC 31	MinQuest Inc.	373241
CSC 32	MinQuest Inc.	373242
CSC 33	MinQuest Inc.	373243
CSC 34	MinQuest Inc.	373244
CSC 35	MinQuest Inc.	373245
CSC 36	MinQuest Inc.	373246
CSC 37	MinQuest Inc.	373247
CSC 38	MinQuest Inc.	373248
CSC 39	MinQuest Inc.	373249
CSC 40	MinQuest Inc.	373250
CSC 41	MinQuest Inc.	373251
CSC 42	MinQuest Inc.	373252
CSC 43	MinQuest Inc.	373253
CSC 44	MinQuest Inc.	373254
CSC 45	MinQuest Inc.	373255
CSC 46	MinQuest Inc.	373256
CSC 47	MinQuest Inc.	373257
CSC 48	MinQuest Inc.	373258
CSC 49	MinQuest Inc.	373259
CUSP 18	MinQuest Inc.	377618
CUSP 57	MinQuest Inc.	377619
CUSP 59	MinQuest Inc.	377620
CUSP 60	MinQuest Inc.	377621
CUSP 200	MinQuest Inc.	377622
CUSP 205	MinQuest Inc.	377623

PHOENIX, AZ

2011 AUG 19 A 8:12

RECEIVED
BLM, AZ STATE OFFICE

CLAIM NAMECLAIMANT'S NAMEAMC NUMBER

CORP 2	Russell Corn	355089
CORP 34	Russell Corn	355090
CORP 8	Russell Corn	372859
CORP 10	Russell Corn	372860
CORP 32	Russell Corn	372861
CORP 33	Russell Corn	372862
CORP 1	Russell Corn	375921
CORP 3	Russell Corn	375922
CORP 4	Russell Corn	375923
CORP 5	Russell Corn	375924
CORP 6	Russell Corn	375925
CORP 7	Russell Corn	375926
CORP 9	Russell Corn	375927
CORP 11	Russell Corn	375928
CORP 12	Russell Corn	375929
CORP 13	Russell Corn	375930
CORP 35	Russell Corn	375931
CORP 36	Russell Corn	375932
CUSP 14	MinQuest, Inc.	401332
CUSP 37	MinQuest, Inc.	401334
CUSP 38	MinQuest, Inc.	401335
CUSP 198	MinQuest, Inc.	401336
CUSP 199	MinQuest, Inc.	401337
CUSP 206	MinQuest, Inc.	401339
CUSP 207	MinQuest, Inc.	401340
CUSP 208	MinQuest, Inc.	401341
CUSP 209	MinQuest, Inc.	401342
CUSP 210	MinQuest, Inc.	401343
CUSP 211	MinQuest, Inc.	401344
CUSP 212	MinQuest, Inc.	401345
CUSP 213	MinQuest, Inc.	401346
CUSP 214	MinQuest, Inc.	401347
CUSP 215	MinQuest, Inc.	401348
CUSP 216	MinQuest, Inc.	401349
CUSP 217	MinQuest, Inc.	401350
CUSP 218	MinQuest, Inc.	401351
CUSP 219	MinQuest, Inc.	401352
CUSP 220	MinQuest, Inc.	401353
CUSP 221	MinQuest, Inc.	401354
CUSP 222	MinQuest, Inc.	401355
CUSP 223	MinQuest, Inc.	401356

PHOENIX, AZ

2011 AUG 19 A 8:12

RECEIVED
B.L.M. ARIZONA OFFICE

<u>CLAIM NAME</u>	<u>CLAIMANT'S NAME</u>	<u>AMC NUMBER</u>
CSC 50	MinQuest, Inc.	401587
CSC 51	MinQuest, Inc.	401588
CSC 52	MinQuest, Inc.	401589
CSC 53	MinQuest, Inc.	401590
CSC 54	MinQuest, Inc.	401591
CSC 55	MinQuest, Inc.	401592
CSC 56	MinQuest, Inc.	401593
CSC 57	MinQuest, Inc.	401594
CSC 58	MinQuest, Inc.	401595
CSC 59	MinQuest, Inc.	401596
CSC 60	MinQuest, Inc.	401597
CSC 61	MinQuest, Inc.	401598
CSC 62	MinQuest, Inc.	401599
CSC 63	MinQuest, Inc.	401600
CSC 64	MinQuest, Inc.	401601
CSC 65	MinQuest, Inc.	401602
CSC 66	MinQuest, Inc.	401603
CSC 67	MinQuest, Inc.	401604
CSC 68	MinQuest, Inc.	401605
CSC 69	MinQuest, Inc.	401606
CSC 70	MinQuest, Inc.	401607
CSC 71	MinQuest, Inc.	401608
CSC 72	MinQuest, Inc.	401609
CSC 73	MinQuest, Inc.	401610
CSC 74	MinQuest, Inc.	401611
CSC 75	MinQuest, Inc.	401612
CSC 76	MinQuest, Inc.	401613
CSC 77	MinQuest, Inc.	401614
NEWSA 1	MinQuest, Inc.	407737
NEWSA 2	MinQuest, Inc.	407738
NEWSA 3	MinQuest, Inc.	407739
NEWSA 4	MinQuest, Inc.	407740
NEWSA 5	MinQuest, Inc.	407741
NEWSA 6	MinQuest, Inc.	407742
NEWSA 7	MinQuest, Inc.	407743
NEWSA 8	MinQuest, Inc.	407744
CS 28	MinQuest, Inc.	409330
CS 29	MinQuest, Inc.	409331
CS 30	MinQuest, Inc.	409332
CS 31	MinQuest, Inc.	409333
CS 32	MinQuest, Inc.	409334
CS 33	MinQuest, Inc.	409335
CS 34	MinQuest, Inc.	409336
CS 35	MinQuest, Inc.	409337
CS 36	MinQuest, Inc.	409338
CS 37	MinQuest, Inc.	409339
CS 38	MinQuest, Inc.	409340
CS 39	MinQuest, Inc.	409341
CS 40	MinQuest, Inc.	409342
CS 41	MinQuest, Inc.	409343
CS 42	MinQuest, Inc.	409344
CS 43	MinQuest, Inc.	409345

PHOENIX, AZ

2011 AUG 19 A 8:12

RECEIVED
BLM AZ STATE OFFICE

AFTER FILING/RECORDING,
PLEASE RETURN TO:
MinQuest Inc.
4235 Christy Way
Reno, NV 89519

U.S. Department of the Interior
Division of Mining Claims
U.S. Bureau of Land Management
Arizona State Office
One North Central Avenue
Phoenix, AZ 85004-2203

AFFIDAVIT OF PAYMENT OF CLAIM MAINTENANCE AND NOTICE OF INTENTION TO HOLD UNPATENTED MINING CLAIMS

The undersigned being first duly sworn deposes and says:

MinQuest Inc., a Nevada corporation, with offices located at 4235 Christy Way, Reno, NV, 89519, is the owner or authorized agent on behalf of the owner of each of the claims described on Exhibit A attached hereto and incorporated herein ("the Claims").

MinQuest Inc., as owner or as the authorized agent on behalf of the owner of the Claims, intends to hold said Claims from September 2, 2011 until September 2, 2012.

MinQuest Inc., as owner or as the authorized agent on behalf of the owner of the Claims, has paid, on or before September 1, 2011 to the U.S. Department of the Interior- Bureau of Land Management, the annual maintenance fees for the assessment year beginning September 2, 2011, as prescribed in the 1993 Omnibus Budget Reconciliation Act of 1993, Public Law 103-66, for the Claims.

This Affidavit of Payment of Claim Maintenance Fees and Notice of Intention to Hold Unpatented Mining Claims is made and recorded pursuant to NRS 517.230(3).

DOI-BLM Payment. The maintenance fees due the U.S. Department of the Interior, Bureau of Land Management ("ADOI-BLM") and the filing of this document on or before September 2, 2011 have been calculated by multiplying each of the 104 claims by \$140.00 for a total due the DOI-BLM, enclosed herewith, of \$14,560.00.

Dated and signed this 12th day of August, 2011

For MinQuest Inc.


Richard R. Kern, President

PHOENIX, AZ

2011 AUG 19 A 8:12

RECEIVED
BLM, AZ STATE OFFICE

EXHIBIT A

MOHAVE COUNTY

<u>CLAIM NAME</u>	<u>CLAIMANT'S NAME</u>	<u>AMC NUMBER</u>
Moss 11	MinQuest Inc.	361998
Moss 12	MinQuest Inc	361999
Moss 13	MinQuest Inc	362000
Moss 14	MinQuest Inc	362001
Moss 15	MinQuest Inc	362002
Moss 16	MinQuest Inc	362003
Moss 17	MinQuest Inc	362004
Moss 18	MinQuest Inc	362005
Moss 19	MinQuest Inc	362006
Moss 20	MinQuest Inc	362007
Moss 21	MinQuest Inc	362008
Moss 22	MinQuest Inc	362009
Moss 23	MinQuest Inc	362010
Moss 24	MinQuest Inc	362011
Moss 25	MinQuest Inc	362012
Moss 26	MinQuest Inc	362013
Moss 27	MinQuest Inc	362014
Moss 28	MinQuest Inc	362015
Moss 29	MinQuest Inc	362016
Moss 30	MinQuest Inc	362017
Moss 31	MinQuest Inc	362018
Moss 32	MinQuest Inc	362019
Moss 33	MinQuest Inc.	362020
Moss 33F	MinQuest Inc.	362021
Moss 34	MinQuest Inc.	362022
Moss 35	MinQuest Inc.	362023
Moss 36	MinQuest Inc.	362024
Moss 37	MinQuest Inc.	362025
Moss 38	MinQuest Inc.	362026
Moss 39	MinQuest Inc.	362027
Moss 39F	MinQuest Inc.	362028
Moss 40	MinQuest Inc.	362029
Moss 41	MinQuest Inc.	362030
Moss 42	MinQuest Inc.	362031
Moss 43	MinQuest Inc.	362032
Moss 44	MinQuest Inc.	362033
Moss 45	MinQuest Inc.	362034
Moss 46	MinQuest Inc.	362035
Moss 47	MinQuest Inc.	362036
Moss 47B	MinQuest Inc.	362037
Moss 48	MinQuest Inc.	362038
Moss 49	MinQuest Inc.	362039
Moss 50	MinQuest Inc.	362040

PHOENIX, AZ

2011 AUG 19 A 8:12

RECEIVED
BLM AZ STATE OFFICE

<u>CLAIM NAME</u>	<u>CLAIMANT'S NAME</u>	<u>AMC NUMBER</u>
Moss 51	MinQuest Inc	362041
Moss 52	MinQuest Inc	362042
Moss 53	MinQuest Inc	362043
Moss 54	MinQuest Inc	362044
Moss 55	MinQuest Inc	362045
Moss 56	MinQuest Inc	362046
Moss 57	MinQuest Inc	362047
Moss 58	MinQuest Inc	362048
Moss 59	MinQuest Inc	362049
Moss 60	MinQuest Inc	362050
Moss 61	MinQuest Inc	362051
Moss 62	MinQuest Inc	362052
Moss 63	MinQuest Inc	362053
Moss 64	MinQuest Inc	362054
Moss 65	MinQuest Inc	362055
Moss 66	MinQuest Inc	362056
Moss 67	MinQuest Inc	362057
Moss 68	MinQuest Inc	362058
Moss 69	MinQuest Inc	362059
Moss 70	MinQuest Inc.	362060
Moss 1	MinQuest Inc.	398978
Moss 2	MinQuest Inc.	398979
Moss 3	MinQuest Inc.	398980
Moss 4	MinQuest Inc.	398981
Moss 5	MinQuest Inc.	398982
Moss 6	MinQuest Inc.	398983
Moss 7	MinQuest Inc.	398984
Moss 8	MinQuest Inc.	398985
Moss 9	MinQuest Inc.	398986
Moss 10	MinQuest Inc.	398987
Moss 118	MinQuest Inc.	398988
Moss 119	MinQuest Inc.	398989
Moss 120	MinQuest Inc.	398990
Moss 121	MinQuest Inc.	398991
Moss 122	MinQuest Inc.	398992
Moss 123	MinQuest Inc.	398993
Moss 124	MinQuest Inc.	398994
Moss 125	MinQuest Inc.	398995
Moss 126	MinQuest Inc.	398996
Moss 127	MinQuest Inc.	398997
Moss 128	MinQuest Inc.	398998
Moss 129	MinQuest Inc.	398999
Moss 130	MinQuest Inc.	399000
Moss 131	MinQuest Inc.	399001
Moss 132	MinQuest Inc.	399002
Moss 133	MinQuest Inc.	399003

RECEIVED
 B.L.H. AZ STATE OFFICE
 2011 AUG 19 A 8:12
 PHOENIX, AZ

CLAIM NAME

CLAIMANT'S NAME

AMC NUMBER

Moss 134	MinQuest Inc.	399004
Moss 135	MinQuest Inc.	399005
Moss 136	MinQuest Inc.	399006
Moss 137	MinQuest Inc.	399007
Moss 138	MinQuest Inc.	399008
Moss 139	MinQuest Inc.	399009
Moss 140	MinQuest Inc.	399010
Moss 141	MinQuest Inc.	399011
Moss 142	MinQuest Inc.	399012
Moss 143	MinQuest Inc.	399013
Moss 144	MinQuest Inc.	399014
Moss 145	MinQuest Inc.	399015
Moss 146	MinQuest Inc.	399016
Moss 147	MinQuest Inc.	399017
Moss 148	MinQuest Inc.	399018

PHOENIX, AZ

2011 AUG 19 A 8:12

RECEIVED
BLM AZ STATE OFFICE



UNITED STATES POSTAL SERVICE

United States Postal Service®

DELIVERY CONFIRMATION™



0310 0480 0000 2456 5833

Any amount of mail as the envelope is entirely confined to provided as the mail

INTERNATIONAL RESTRICTIONS APPLY:

4-POUND WEIGHT LIMIT ON INTERNATIONAL APPLIES

Customs forms are required. Consult the *International Mail Manual (IMM)* at pe.usps.gov or ask a retail associate for details.

Flat Rate Mailing Envelope

For Domestic and International Use

Visit us at usps.com

From:/Expéditeur:

MINQUEST INC
4235 CHRISTY WAY
RENO, NV 89519

To:/Destinataire:

D.O.I-Bureau of Land Mgmt
Arizona State Office
One North Central Ave
Phoenix, AZ 85004-2203

ARIZONA Country of Destination:/Pays de destination:

2011 AUG 18 P 2:37



EP14F



This packaging is the property of the U.S. Postal Service® and is provided solely for use in sending Priority Mail® shipments. Misuse may be a violation of federal law. This packaging is not for resale. EP14F © U.S. Postal Service; Oct. 2009; All rights reserved.



USPS packaging products have been awarded Cradle to Cradle Certification® for their ecologically-intelligent design. For more information go to mbdc.com/usps. Cradle to Cradle Certified® is a certification mark of MBDC.

Please recycle.

082708 PM EP14F OCT 2008

United States Department of the Interior
Bureau of Land Management
 LANDS/RECREATION & PLANNING
 ONE N CENTRAL AVE
 PHOENIX, AZ 85004 -2203
 Phone: 602-417-9200

Receipt

No: 2409438

Transaction #: 2484762	
Date of Transaction: 08/19/2011	
CUSTOMER:	
MINQUEST INC. 4235 CHRISTY WAY RENO,NV 89519-7905 US	

LINE #	QTY	DESCRIPTION	REMARKS	UNIT PRICE	TOTAL
1	1.00	LOCATABLE MINERALS / MINING CLAIMS-NOT NEW-UNADJUD,ONE AUTH NO. ONLY / MINING CLAIM MONEY RECEIVED CASES: AMC339242/\$57260.00	MAINT-409	- n/a -	57260.00
TOTAL:					\$57,260.00

PAYMENT INFORMATION

1	AMOUNT:	14560.00	POSTMARKED:	N/A
	TYPE:	CHECK	RECEIVED:	08/18/2011
	CHECK NO:	1071		
	NAME:	GOLDEN VERTEX CORP 1331 ANTELOPE VALLEY RD RENO NV 89506 US		
2	AMOUNT:	27020.00	POSTMARKED:	N/A
	TYPE:	CHECK	RECEIVED:	08/18/2011
	CHECK NO:	1117		
	NAME:	TORO RESOURCES INC 4235 CHRISTY WAY RENO NV 89519-7905 US		
3	AMOUNT:	11900.00	POSTMARKED:	N/A
	TYPE:	CHECK	RECEIVED:	08/18/2011
	CHECK NO:	2621		
	NAME:	MINQUEST INC. 4235 CHRISTY WAY RENO NV 89519-7905 US		
4	AMOUNT:	3780.00	POSTMARKED:	N/A
	TYPE:	CHECK	RECEIVED:	08/18/2011

CHECK NO: 2639

NAME: MINQUEST INC.
4235 CHRISTY WAY
RENO NV 89519-7905 US

REMARKS

This receipt was generated by the automated BLM Collections and Billing System and is a paper representation of a portion of the official electronic record contained therein.

AFTER FILING/RECORDING,
PLEASE RETURN TO:
MinQuest Inc.
4235 Christy Way
Reno, NV 89519

AMC 398978
AMC 361998

U.S. Department of the Interior
Division of Mining Claims
U.S. Bureau of Land Management
Arizona State Office
One North Central Avenue
Phoenix, AZ 85004-2203

AFFIDAVIT OF PAYMENT OF CLAIM MAINTENANCE AND NOTICE OF INTENTION TO HOLD UNPATENTED MINING CLAIMS

The undersigned being first duly sworn deposes and says:

MinQuest Inc., a Nevada corporation, with offices located at 4235 Christy Way, Reno, NV, 89519, is the owner or authorized agent on behalf of the owner of each of the claims described on Exhibit A attached hereto and incorporated herein ("the Claims").

MinQuest Inc., as owner or as the authorized agent on behalf of the owner of the Claims, intends to hold said Claims from September 2, 2010 until September 2, 2011.

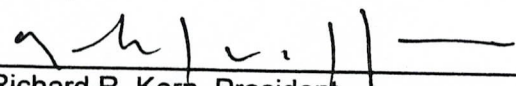
MinQuest Inc., as owner or as the authorized agent on behalf of the owner of the Claims, has paid, on or before September 1, 2010 to the U.S. Department of the Interior- Bureau of Land Management, the annual maintenance fees for the assessment year beginning September 2, 2010, as prescribed in the 1993 Omnibus Budget Reconciliation Act of 1993, Public Law 103-66, for the Claims.

This Affidavit of Payment of Claim Maintenance Fees and Notice of Intention to Hold Unpatented Mining Claims is made and recorded pursuant to NRS 517.230(3).

DOI-BLM Payment. The maintenance fees due the U.S. Department of the Interior, Bureau of Land Management ("ADOI-BLM") and the filing of this document on or before September 2, 2010 have been calculated by multiplying each of the 104 claims by \$140.00 for a total due the DOI-BLM, enclosed herewith, of \$14,560.00.

Dated and signed this 27th day of August, 2010

For MinQuest Inc.


Richard R. Kern, President

RECEIVED
BLM AZ STATE OFFICE
2010 SEP - 1 A 9:46
PHOENIX, ARIZONA

RS 9/20/10
ENTERED IN COMPUTER 104

EXHIBIT A

MOHAVE COUNTY

<u>CLAIM NAME</u>	<u>CLAIMANT'S NAME</u>	<u>AMC NUMBER</u>
Moss 11	MinQuest Inc.	361998
Moss 12	MinQuest Inc	361999
Moss 13	MinQuest Inc	362000
Moss 14	MinQuest Inc	362001
Moss 15	MinQuest Inc	362002
Moss 16	MinQuest Inc	362003
Moss 17	MinQuest Inc	362004
Moss 18	MinQuest Inc	362005
Moss 19	MinQuest Inc	362006
Moss 20	MinQuest Inc	362007
Moss 21	MinQuest Inc	362008
Moss 22	MinQuest Inc	362009
Moss 23	MinQuest Inc	362010
Moss 24	MinQuest Inc	362011
Moss 25	MinQuest Inc	362012
Moss 26	MinQuest Inc	362013
Moss 27	MinQuest Inc	362014
Moss 28	MinQuest Inc	362015
Moss 29	MinQuest Inc	362016
Moss 30	MinQuest Inc	362017
Moss 31	MinQuest Inc	362018
Moss 32	MinQuest Inc	362019
Moss 33	MinQuest Inc.	362020
Moss 33F	MinQuest Inc.	362021
Moss 34	MinQuest Inc.	362022
Moss 35	MinQuest Inc.	362023
Moss 36	MinQuest Inc.	362024
Moss 37	MinQuest Inc.	362025
Moss 38	MinQuest Inc.	362026
Moss 39	MinQuest Inc.	362027
Moss 39F	MinQuest Inc.	362028
Moss 40	MinQuest Inc.	362029
Moss 41	MinQuest Inc.	362030
Moss 42	MinQuest Inc.	362031
Moss 43	MinQuest Inc.	362032
Moss 44	MinQuest Inc.	362033
Moss 45	MinQuest Inc.	362034
Moss 46	MinQuest Inc.	362035
Moss 47	MinQuest Inc.	362036
Moss 47B	MinQuest Inc.	362037
Moss 48	MinQuest Inc.	362038
Moss 49	MinQuest Inc.	362039
Moss 50	MinQuest Inc.	362040

RECEIVED
BLM AZ STATE OFFICE
2010 SEP - 1
PHOENIX, ARIZONA

CLAIM NAME

CLAIMANT'S NAME

AMC NUMBER

Moss 51	MinQuest Inc	362041
Moss 52	MinQuest Inc	362042
Moss 53	MinQuest Inc	362043
Moss 54	MinQuest Inc	362044
Moss 55	MinQuest Inc	362045
Moss 56	MinQuest Inc	362046
Moss 57	MinQuest Inc	362047
Moss 58	MinQuest Inc	362048
Moss 59	MinQuest Inc	362049
Moss 60	MinQuest Inc	362050
Moss 61	MinQuest Inc	362051
Moss 62	MinQuest Inc	362052
Moss 63	MinQuest Inc	362053
Moss 64	MinQuest Inc	362054
Moss 65	MinQuest Inc	362055
Moss 66	MinQuest Inc	362056
Moss 67	MinQuest Inc	362057
Moss 68	MinQuest Inc	362058
Moss 69	MinQuest Inc	362059
Moss 70	MinQuest Inc.	362060

Moss 1	MinQuest Inc.	398978
Moss 2	MinQuest Inc.	398979
Moss 3	MinQuest Inc.	398980
Moss 4	MinQuest Inc.	398981
Moss 5	MinQuest Inc.	398982
Moss 6	MinQuest Inc.	398983
Moss 7	MinQuest Inc.	398984
Moss 8	MinQuest Inc.	398985
Moss 9	MinQuest Inc.	398986
Moss 10	MinQuest Inc.	398987

Moss 118	MinQuest Inc.	398988
Moss 119	MinQuest Inc.	398989
Moss 120	MinQuest Inc.	398990
Moss 121	MinQuest Inc.	398991
Moss 122	MinQuest Inc.	398992
Moss 123	MinQuest Inc.	398993
Moss 124	MinQuest Inc.	398994
Moss 125	MinQuest Inc.	398995
Moss 126	MinQuest Inc.	398996
Moss 127	MinQuest Inc.	398997
Moss 128	MinQuest Inc.	398998
Moss 129	MinQuest Inc.	398999
Moss 130	MinQuest Inc.	399000
Moss 131	MinQuest Inc.	399001
Moss 132	MinQuest Inc.	399002
Moss 133	MinQuest Inc.	399003

PHOENIX ARIZONA
 2010 SEP 14 4 49 PM
 BLM ARIZONA STATE OFFICE
 RECEIVED

CLAIM NAME

CLAIMANT'S NAME

AMC NUMBER

Moss 134	MinQuest Inc.	399004
Moss 135	MinQuest Inc.	399005
Moss 136	MinQuest Inc.	399006
Moss 137	MinQuest Inc.	399007
Moss 138	MinQuest Inc.	399008
Moss 139	MinQuest Inc.	399009
Moss 140	MinQuest Inc.	399010
Moss 141	MinQuest Inc.	399011
Moss 142	MinQuest Inc.	399012
Moss 143	MinQuest Inc.	399013
Moss 144	MinQuest Inc.	399014
Moss 145	MinQuest Inc.	399015
Moss 146	MinQuest Inc.	399016
Moss 147	MinQuest Inc.	399017
Moss 148	MinQuest Inc.	399018

RECEIVED
BLMAZ STATE OFFICE
2010 SEP - 1 A 9:46
PHOENIX, ARIZONA

United States Department of the Interior

Bureau of Land Management

LANDS/RECREATION & PLANNING

ONE N CENTRAL AVE

PHOENIX, AZ 85004 -2203

Phone:

Receipt

No:

2210700

Transaction #: 2280786

Date of Transaction: 09/07/2010

CUSTOMER:

MINQUEST INC.
4235 CHRISTY WAY
RENO,NV 89519-7905 US

LINE #	QTY	DESCRIPTION	REMARKS	UNIT PRICE	TOTAL
1	1.00	LOCATABLE MINERALS / MINING CLAIMS-NOT NEW-UNADJUD,ONE AUTH NO. ONLY / MINING CLAIM MONEY RECEIVED CASES: AMC361998/\$14560.00	MAINT 2011/104	- n/a -	14560.00
TOTAL:					\$14,560.00

PAYMENT INFORMATION

1	AMOUNT:	14560.00	POSTMARKED:	N/A
	TYPE:	CHECK	RECEIVED:	09/07/2010
	CHECK NO:	2297		
	NAME:	MINQUEST INC. 4235 CHRISTY WAY RENO NV 89519-7905 US		

REMARKS

This receipt was generated by the automated BLM Collections and Billing System and is a paper representation of a portion of the official electronic record contained therein.

AFTER FILING/RECORDING,
PLEASE RETURN TO:
MinQuest Inc.
4235 Christy Way
Reno, NV 89519

AMC 339242
362143
361058
371406
361998

U.S. Department of the Interior
Division of Mining Claims
U.S. Bureau of Land Management
Arizona State Office
One North Central Avenue
Phoenix, AZ 85004-2203

RECEIVED
BLM AZ STATE OFFICE
2009 AUG 24 A 37
PHOENIX, ARIZONA

AFFIDAVIT OF PAYMENT OF CLAIM MAINTENANCE AND NOTICE OF INTENTION TO HOLD UNPATENTED MINING CLAIMS

The undersigned being first duly sworn deposes and says:

MinQuest Inc., a Nevada corporation, with offices located at 4235 Christy Way, Reno, NV, 89519, is the owner or authorized agent on behalf of the owner of each of the claims described on Exhibit A attached hereto and incorporated herein ("the Claims").

MinQuest Inc., as owner or as the authorized agent on behalf of the owner of the Claims, intends to hold said Claims from September 2, 2009 until September 2, 2010.


MinQuest Inc., as owner or as the authorized agent on behalf of the owner of the Claims, has paid, on or before September 1, 2009 to the U.S. Department of the Interior- Bureau of Land Management, the annual maintenance fees for the assessment year beginning September 2, 2009, as prescribed in the 1993 Omnibus Budget Reconciliation Act of 1993, Public Law 103-66, for the Claims.

This Affidavit of Payment of Claim Maintenance Fees and Notice of Intention to Hold Unpatented Mining Claims is made and recorded pursuant to NRS 517.230(3).

DOI-BLM Payment. The maintenance fees due the U.S. Department of the Interior, Bureau of Land Management ("ADOI-BLM") and the filing of this document on or before September 2, 2009 have been calculated by multiplying each of the 104 claims by \$140.00 for a total due the DOI-BLM, enclosed herewith, of \$14,560.00.

Dated and signed this 18th day of August, 2009

For MinQuest Inc.


Richard R. Kern, President



CLAIM NAME

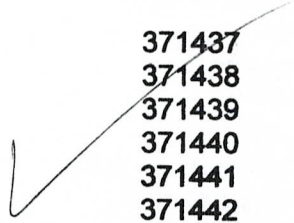
CLAIMANT'S NAME

AMC NUMBER

Ray 199
Ray 200
Ray 201
Ray 202
Ray 203
Ray 204
Ray 205
Ray 206
Ray 207

MinQuest Inc.
MinQuest Inc.
MinQuest Inc.
MinQuest Inc.
MinQuest Inc.
MinQuest Inc.
MinQuest Inc.
MinQuest Inc.
MinQuest Inc.

371437
371438
371439
371440
371441
371442
371443
371444
371445



PHOENIX, ARIZONA

2009 AUG 24 A 8:37

RECEIVED
BLM AZ STATE OFFICE

AFTER FILING/RECORDING,
PLEASE RETURN TO:
MinQuest Inc.
4235 Christy Way
Reno, NV 89519

U.S. Department of the Interior
Division of Mining Claims
U.S. Bureau of Land Management
Arizona State Office
One North Central Avenue
Phoenix, AZ 85004-2203

RECEIVED
BLM AZ STATE OFFICE
2009 AUG 24 A 8:35
PHOENIX, ARIZONA

AFFIDAVIT OF PAYMENT OF CLAIM MAINTENANCE AND NOTICE OF INTENTION TO HOLD UNPATENTED MINING CLAIMS

The undersigned being first duly sworn deposes and says:

MinQuest Inc., a Nevada corporation, with offices located at 4235 Christy Way, Reno, NV, 89519, is the owner or authorized agent on behalf of the owner of each of the claims described on Exhibit A attached hereto and incorporated herein ("the Claims").

MinQuest Inc., as owner or as the authorized agent on behalf of the owner of the Claims, intends to hold said Claims from September 2, 2009 until September 2, 2010.

MinQuest Inc., as owner or as the authorized agent on behalf of the owner of the Claims, has paid, on or before September 1, 2009 to the U.S. Department of the Interior- Bureau of Land Management, the annual maintenance fees for the assessment year beginning September 2, 2009, as prescribed in the 1993 Omnibus Budget Reconciliation Act of 1993, Public Law 103-66, for the Claims.

This Affidavit of Payment of Claim Maintenance Fees and Notice of Intention to Hold Unpatented Mining Claims is made and recorded pursuant to NRS 517.230(3).

DOI-BLM Payment. The maintenance fees due the U.S. Department of the Interior, Bureau of Land Management ("ADOI-BLM") and the filing of this document on or before September 2, 2009 have been calculated by multiplying each of the 63 claims by \$140.00 for a total due the DOI-BLM, enclosed herewith, of \$8,820.00.

Dated and signed this 19th day of August, 2009

For MinQuest Inc.



Richard R. Kern, President

EXHIBIT A

MOHAVE COUNTY

<u>CLAIM NAME</u>	<u>CLAIMANT'S NAME</u>	<u>AMC NUMBER</u>
Moss 11-33	MinQuest Inc.	361998-362020
Moss 33F	MinQuest Inc.	362021
Moss 34-39	MinQuest Inc.	362022-362027
Moss 39F	MinQuest Inc.	362028
Moss 40-47	MinQuest Inc.	362029-362036
Moss 47B	MinQuest Inc.	362037
Moss 48-70	MinQuest Inc.	362038-362060

RECEIVED
BLM AZ STATE OFFICE
2009 AUG 24 A 8:35
PHOENIX, ARIZONA

United States Department of the Interior
 Bureau of Land Management
 BUSINESS & SUPPORT SVCS DIV
 ONE N CENTRAL AVE SUITE 800
 PHOENIX, AZ 85004 -4427
 Phone: (602) 417-9200

Receipt

No: 1985593

Transaction #: 2049756	
Date of Transaction: 08/24/2009	
CUSTOMER:	MINQUEST INC. 4235 CHRISTY WAY RENO,NV 89519-7905 US

LINE #	QTY	DESCRIPTION	REMARKS	UNIT PRICE	TOTAL
1	2.00	LOCATABLE MINERALS / MINING CLAIMS-NOT NEW-UNADJUD,ONE AUTH NO. ONLY / MINING CLAIM MONEY RECEIVED CASES: AMC339242/\$14560.00, AMC361998/\$8820.00	MAINT 2010	- n/a -	23380.00
TOTAL:					\$23,380.00

PAYMENT INFORMATION			
1	AMOUNT:	14560.00	POSTMARKED: 08/19/2009
	TYPE:	CHECK	RECEIVED: 08/24/2009
	CHECK NO:	1994	
	NAME:	MINQUEST INC 4235 CHRISTY WAY RENO NV 89519-7905 US	
2	AMOUNT:	8820.00	POSTMARKED: 08/19/2009
	TYPE:	CHECK	RECEIVED: 08/24/2009
	CHECK NO:	2003	
	NAME:	MINQUEST INC 4235 CHRISTY WAY RENO NV 89519-7905 US	

REMARKS

This receipt was generated by the automated BLM Collections and Billing System and is a paper representation of a portion of the official electronic record contained therein.

AFTER FILING/RECORDING,
PLEASE RETURN TO:
MinQuest Inc.
4235 Christy Way
Reno, NV 89519

U.S. Department of the Interior
Division of Mining Claims
U.S. Bureau of Land Management
Arizona State Office
One North Central Avenue
Phoenix, AZ 85004-2203

NC 339242 37091
362143 37534
361058 37017
371406 37078
390744 37223
349917 368729
392977 371456
361998 376862
355089 384711
372859 373261
375921 37256
367729 377618
371758

AFFIDAVIT OF PAYMENT OF CLAIM MAINTENANCE AND NOTICE OF INTENTION TO HOLD UNPATENTED MINING CLAIMS

The undersigned being first duly sworn deposes and says:

MinQuest Inc., a Nevada corporation, with offices located at 4235 Christy Way, Reno, NV, 89519, is the owner or authorized agent on behalf of the owner of each of the claims described on Exhibit A attached hereto and incorporated herein ("the Claims").

MinQuest Inc., as owner or as the authorized agent on behalf of the owner of the Claims, intends to hold said Claims from September 2, 2008 until September 2, 2009.


MinQuest Inc., as owner or as the authorized agent on behalf of the owner of the Claims, has paid, on or before September 1, 2008 to the U.S. Department of the Interior- Bureau of Land Management, the annual maintenance fees for the assessment year beginning September 2, 2008, as prescribed in the 1993 Omnibus Budget Reconciliation Act of 1993, Public Law 103-66, for the Claims.

This Affidavit of Payment of Claim Maintenance Fees and Notice of Intention to Hold Unpatented Mining Claims is made and recorded pursuant to NRS 517.230(3).

DOI-BLM Payment. The maintenance fees due the U.S. Department of the Interior, Bureau of Land Management ("ADOI-BLM") and the filing of this document on or before September 2, 2008 have been calculated by multiplying each of the 104 claims by \$125.00 for a total due the DOI-BLM, enclosed herewith, of \$13,000.00.

Dated and signed this 13 day of August, 2008

For MinQuest Inc.


Richard R. Kern, President

RECEIVED
BLM AZ STATE OFFICE
2008 AUG 25 A 7:29
PHOENIX, ARIZONA

ENTERED INTO COMPUTER
9/11/08 ab

EXHIBIT A

YAVAPAI COUNTY

<u>CLAIM NAME</u>	<u>CLAIMANT'S NAME</u>	<u>AMC NUMBER</u>
Jackpot 12-16	MinQuest Inc.	L339242-46
Mule 59-63	MinQuest Inc.	339247-51
Ray 132-168	MinQuest Inc.	L362143-79
Mule 45-48	MinQuest Inc.	L361058-61
Mule 99	MinQuest Inc.	361062
Mule 54-58	MinQuest Inc.	361063-67
Mule 59A	MinQuest Inc.	361068
Mule 64	MinQuest Inc.	361069
Mule 201	MinQuest Inc.	361070
Mal 11-14	MinQuest Inc.	361071-74
Ray 168A	MinQuest Inc.	L371406
Ray 169	MinQuest Inc.	371407
Ray 170	MinQuest Inc.	371408
Ray 171	MinQuest Inc.	371409
Ray 172	MinQuest Inc.	371410
Ray 173	MinQuest Inc.	371411
Ray 174	MinQuest Inc.	371412
Ray 175	MinQuest Inc.	371413
Ray 176	MinQuest Inc.	371414
Ray 177	MinQuest Inc.	371415
Ray 178	MinQuest Inc.	371416
Ray 179	MinQuest Inc.	371417
Ray 180	MinQuest Inc.	371418
Ray 181	MinQuest Inc.	371419
Ray 182	MinQuest Inc.	371420
Ray 183	MinQuest Inc.	371421
Ray 184	MinQuest Inc.	371422
Ray 185	MinQuest Inc.	371423
Ray 186	MinQuest Inc.	371424
Ray 187	MinQuest Inc.	371425
Ray 188	MinQuest Inc.	371426
Ray 189	MinQuest Inc.	371427
Ray 190	MinQuest Inc.	371428
Ray 191	MinQuest Inc.	371429
Ray 192	MinQuest Inc.	371430
Ray 193	MinQuest Inc.	371431
Ray 194	MinQuest Inc.	371432
Ray 195	MinQuest Inc.	371433
Ray 196	MinQuest Inc.	371434
Ray 197	MinQuest Inc.	371435
Ray 198	MinQuest Inc.	371436

PHOENIX, ARIZONA

2008 AUG 25 A 7: 29

RECEIVED
BLM AZ STATE OFFICE

CLAIM NAME

CLAIMANT'S NAME

AMC NUMBER

Ray 199	MinQuest Inc.	371437
Ray 200	MinQuest Inc.	371438
Ray 201	MinQuest Inc.	371439
Ray 202	MinQuest Inc.	371440
Ray 203	MinQuest Inc.	371441
Ray 204	MinQuest Inc.	371442
Ray 205	MinQuest Inc.	371443
Ray 206	MinQuest Inc.	371444
Ray 207	MinQuest Inc.	371445

PHOENIX, ARIZONA

2008 AUG 25 A 7: 29

RECEIVED
BLM AZ STATE OFFICE

AFTER FILING/RECORDING,
PLEASE RETURN TO:
MinQuest Inc.
4235 Christy Way
Reno, NV 89519

U.S. Department of the Interior
Division of Mining Claims
U.S. Bureau of Land Management
Arizona State Office
One North Central Avenue
Phoenix, AZ 85004-2203

AFFIDAVIT OF PAYMENT OF CLAIM MAINTENANCE AND NOTICE OF INTENTION TO HOLD UNPATENTED MINING CLAIMS

The undersigned being first duly sworn deposes and says:

MinQuest Inc., a Nevada corporation, with offices located at 4235 Christy Way, Reno, NV, 89519, is the owner or authorized agent on behalf of the owner of each of the claims described on Exhibit A attached hereto and incorporated herein ("the Claims").

MinQuest Inc., as owner or as the authorized agent on behalf of the owner of the Claims, intends to hold said Claims from September 2, 2008 until September 2, 2009.

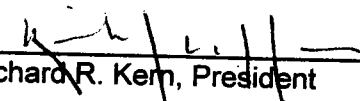
MinQuest Inc., as owner or as the authorized agent on behalf of the owner of the Claims, has paid, on or before September 1, 2008 to the U.S. Department of the Interior- Bureau of Land Management, the annual maintenance fees for the assessment year beginning September 2, 2008, as prescribed in the 1993 Omnibus Budget Reconciliation Act of 1993, Public Law 103-66, for the Claims.

This Affidavit of Payment of Claim Maintenance Fees and Notice of Intention to Hold Unpatented Mining Claims is made and recorded pursuant to NRS 517.230(3).

DOI-BLM Payment. The maintenance fees due the U.S. Department of the Interior, Bureau of Land Management ("ADOI-BLM") and the filing of this document on or before September 2, 2008 have been calculated by multiplying each of the 207 claims by \$125.00 for a total due the DOI-BLM, enclosed herewith, of \$25,875.00.

Dated and signed this 13 day of August, 2008

For MinQuest Inc.


Richard R. Kern, President

RECEIVED
BLM AZ STATE OFFICE
2008 AUG 25 A 7:29
PHOENIX, ARIZONA

EXHIBIT A

MARICOPA COUNTY

<u>CLAIM NAME</u>	<u>CLAIMANT'S NAME</u>	<u>AMC NUMBER</u>
Black Silver 1	MinQuest Inc.	349917
Black Silver 2	MinQuest Inc.	349918

COCHISE COUNTY

<u>CLAIM NAME</u>	<u>CLAIMANT'S NAME</u>	<u>AMC NUMBER</u>
MID 39	MinQuest Inc	390744
MID 40	MinQuest Inc	390745
MID 41	MinQuest Inc	390746
MID 42	MinQuest Inc	390747
MID 43	MinQuest Inc	390748
MID 44	MinQuest Inc	390749
MID 45	MinQuest Inc	390750
MID 46	MinQuest Inc	390751
MID 47	MinQuest Inc	390752
MID 48	MinQuest Inc	390753
MID 49	MinQuest Inc	390754
MID 50	MinQuest Inc	390755
MID 51	MinQuest Inc	390755
MID 52	MinQuest Inc	390756
MID 53	MinQuest Inc	390757
MID 54	MinQuest Inc	390758
MID 55	MinQuest Inc	390759
MID 56	MinQuest Inc	390760
MID 57	MinQuest Inc	390761
MID 58	MinQuest Inc	390762
MID 59	MinQuest Inc	390763
MID 60	MinQuest Inc	390764
MID 61	MinQuest Inc	390765
MID 62	MinQuest Inc	390766
MID 63	MinQuest Inc	390767
MID 64	MinQuest Inc	390768
MID 65	MinQuest Inc	390769
MID 66	MinQuest Inc	390770
MID 67	MinQuest Inc	390771
MID 68	MinQuest Inc	390772
MID 69	MinQuest Inc	390773
MID 70	MinQuest Inc	390774
MID 71	MinQuest Inc	390775
MID 72	MinQuest Inc	390776
MID 73	MinQuest Inc	390777
MID 74	MinQuest Inc	390778
MID 75	MinQuest Inc	390779
		390780

PHOENIX, ARIZONA

2008 AUG 25 A 1:29

RECEIVED
BLM AZ STATE OFFICE

<u>CLAIM NAME</u>	<u>CLAIMANT'S NAME</u>	<u>AMC NUMBER</u>
MID 76	MinQuest Inc	390781
MID 81	MinQuest Inc	390782
MID 82	MinQuest Inc	390783
MID 83	MinQuest Inc	390784
MID 84	MinQuest Inc	390785
MID 85	MinQuest Inc	390786
MID 86	MinQuest Inc	390787
MID 87	MinQuest Inc	390788
MID 88	MinQuest Inc	390789
MID 89	MinQuest Inc	390790
MID 90	MinQuest Inc	390791
MID 91	MinQuest Inc	390792
MID 92	MinQuest Inc	390793
MID 93	MinQuest Inc	390794
MID 94	MinQuest Inc	390795
MID 95	MinQuest Inc	390796
MID 96	MinQuest Inc	390797
MID 97	MinQuest Inc	390798
MID 98	MinQuest Inc	390799
MID 99	MinQuest Inc	390800
MID 100	MinQuest Inc	390801
MID 101	MinQuest Inc	390802
MID 102	MinQuest Inc	390803
MID 103	MinQuest Inc	390804
MID 104	MinQuest Inc	390805
MID 105	MinQuest Inc	390806
MID 106	MinQuest Inc	390807
MID 107	MinQuest Inc	390808
MID 108	MinQuest Inc	390809
MID 109	MinQuest Inc	390810
MID 110	MinQuest Inc	390811
MID 123	MinQuest Inc	390812
MID 124	MinQuest Inc	390813
MID 125	MinQuest Inc	390814
MID 126	MinQuest Inc	390815
MID 127	MinQuest Inc	390816
MID 128	MinQuest Inc	390817
MID 129	MinQuest Inc	390818
MID 130	MinQuest Inc	390819
MID 131	MinQuest Inc	390820
MID 132	MinQuest Inc	390821
MID 133	MinQuest Inc	390822
MID 134	MinQuest Inc	390823
MID 135	MinQuest Inc	390824
MID 136	MinQuest Inc	390825
MID 137	MinQuest Inc	390826
MID 138	MinQuest Inc	390827
MID 139	MinQuest Inc	390828
MID 140	MinQuest Inc	390829

PHOENIX, ARIZONA

2008 AUG 25 A 7:29

RECEIVED
BLM AZ STATE OFFICE

<u>CLAIM NAME</u>	<u>CLAIMANT'S NAME</u>	<u>AMC NUMBER</u>
MID 141	MinQuest Inc	390830
MID 142	MinQuest Inc	390831
MID 143	MinQuest Inc	390832
MID 144	MinQuest Inc	390833
MID 146	MinQuest Inc	390834
MID 151	MinQuest Inc	390835
MID 152	MinQuest Inc	390836
MID 153	MinQuest Inc	390837
MID 154	MinQuest Inc	390838
MID 155	MinQuest Inc	390839
MID 156	MinQuest Inc	390840
MID 157	MinQuest Inc	390841
MID 158	MinQuest Inc	390842
MID 159	MinQuest Inc	390843
MID 160	MinQuest Inc	390844
MID 192	MinQuest Inc	390845
MID 193	MinQuest Inc	390846
MID 194	MinQuest Inc	390847
MID 195	MinQuest Inc	390848
MID 200	MinQuest Inc	390849
MID 201	MinQuest Inc	390850
MID 202	MinQuest Inc	390851
MID 203	MinQuest Inc	390852
MID 204	MinQuest Inc	390853
MID 205	MinQuest Inc	390854
MID 209	MinQuest Inc	390855
MID 210	MinQuest Inc	390856
MID 211	MinQuest Inc	390857
MID 212	MinQuest Inc	390858
MID 213	MinQuest Inc	390859
MID 214	MinQuest Inc	390860
MID 215	MinQuest Inc	390861
MID 216	MinQuest Inc	390862
MID 217	MinQuest Inc	390863
MID 218	MinQuest Inc	390864
MID 219	MinQuest Inc	390865
MID 220	MinQuest Inc	390866
MID 221	MinQuest Inc	390867
MID 222	MinQuest Inc	390868
MID 223	MinQuest Inc	390869
MID 224	MinQuest Inc	390870
MID 225	MinQuest Inc	390871
MID 226	MinQuest Inc	390872
MID 227	MinQuest Inc	390873
MID 228	MinQuest Inc	390874
MID 229	MinQuest Inc	390875
MID 230	MinQuest Inc	390876
MID 231	MinQuest Inc	390877
MID 232	MinQuest Inc	390878

PHOENIX, ARIZONA

2008 AUG 25 A 7:29

RECEIVED
BLM AZ STATE OFFICE

<u>CLAIM NAME</u>	<u>CLAIMANT'S NAME</u>	<u>AMC NUMBER</u>
MID 233	MinQuest Inc	390879
MID 234	MinQuest inc	390880
MID 235	MinQuest Inc	390881
MID 236	MinQuest Inc	390882
MID 237	MinQuest Inc	390883
MID 238	MinQuest Inc	390884
MID 239	MinQuest Inc	390885
MID 240	MinQuest Inc	390886
MID 241	MinQuest Inc	390886
MID 242	MinQuest Inc	390887
MID 243	MinQuest Inc	390888
MID 243	MinQuest Inc	390889
MID 244	MinQuest Inc	390890
MID 245	MinQuest Inc	390891
MID 246	MinQuest Inc	390892
MID 247	Minquest Inc	390893
MID 1	MinQuest Inc.	392977
MID 2	MinQuest Inc.	392977
MID 3	MinQuest Inc.	392978
MID 4	MinQuest Inc.	392979
MID 5	MinQuest Inc.	392980
MID 6	MinQuest Inc.	392981
MID 7	MinQuest Inc.	392982
MID 8	MinQuest Inc.	392983
MID 9	MinQuest Inc.	392984
MID 10	MinQuest Inc.	392985
MID 11	MinQuest Inc.	392986
MID 12	MinQuest Inc.	392987
MID 13	MinQuest Inc.	392988
MID 14	MinQuest Inc.	392989
MID 15	MinQuest Inc.	392990
MID 16	MinQuest Inc.	392991
MID 17	MinQuest Inc.	392992
MID 18	MinQuest Inc.	392993
MID 19	MinQuest Inc.	392994
MID 20	MinQuest Inc.	392995
MID 21	MinQuest Inc.	392996
MID 22	MinQuest Inc.	392997
MID 23	MinQuest Inc.	392998
MID 24	MinQuest Inc.	392999
MID 24	MinQuest Inc.	392300
MID 35	MinQuest Inc.	393001
MID 36	MinQuest Inc.	393002
MID 37	MinQuest Inc.	393003
MID 38	MinQuest Inc.	393004
MID 77	MinQuest Inc.	393005
MID 78	MinQuest Inc.	393006
MID 79	MinQuest Inc.	393007
MID 80	MinQuest Inc.	393008
MID 111	MinQuest Inc.	393009
MID 112	MinQuest Inc.	393010

RECEIVED
 BLM AZ STATE OFFICE
 2008 AUG 25 A 7:29
 PHOENIX, ARIZONA

<u>CLAIM NAME</u>	<u>CLAIMANT'S NAME</u>	<u>AMC NUMBER</u>
MID 113	MinQuest Inc.	393011
MID 114	MinQuest Inc.	393012
MID 115	MinQuest Inc.	393013
MID 116	MinQuest Inc.	393014
MID 117	MinQuest Inc.	393015
MID 118	MinQuest Inc.	393016
MID 145	MinQuest Inc.	393017
MID 119	MinQuest Inc.	393018
MID 120	MinQuest Inc.	393019
MID 121	MinQuest Inc.	393020
MID 122	MinQuest Inc.	393021
MID 147	MinQuest Inc.	393022
MID 148	MinQuest Inc.	393023
MID 149	MinQuest Inc.	393024
MID 150	MinQuest Inc.	393025
MID 209	MinQuest Inc.	393026
MID 210	MinQuest Inc.	393027
MID 211	MinQuest Inc.	393028
MID 212	MinQuest Inc.	393029
MID 213	MinQuest Inc.	393030
MID 214	MinQuest Inc.	393031

RECEIVED
BLM AZ STATE OFFICE
2008 AUG 25 A 7:30
PHOENIX, ARIZONA

AFTER FILING/RECORDING,
PLEASE RETURN TO:
MinQuest Inc.
4235 Christy Way
Reno, NV 89519

U.S. Department of the Interior
Division of Mining Claims
U.S. Bureau of Land Management
Arizona State Office
One North Central Avenue
Phoenix, AZ 85004-2203

AFFIDAVIT OF PAYMENT OF CLAIM MAINTENANCE AND NOTICE OF INTENTION TO HOLD UNPATENTED MINING CLAIMS

The undersigned being first duly sworn deposes and says:

MinQuest Inc., a Nevada corporation, with offices located at 4235 Christy Way, Reno, NV, 89519, is the owner or authorized agent on behalf of the owner of each of the claims described on Exhibit A attached hereto and incorporated herein ("the Claims").

MinQuest Inc., as owner or as the authorized agent on behalf of the owner of the Claims, intends to hold said Claims from September 2, 2008 until September 2, 2009.

MinQuest Inc., as owner or as the authorized agent on behalf of the owner of the Claims, has paid, on or before September 1, 2008 to the U.S. Department of the Interior- Bureau of Land Management, the annual maintenance fees for the assessment year beginning September 2, 2008, as prescribed in the 1993 Omnibus Budget Reconciliation Act of 1993, Public Law 103-66, for the Claims.

This Affidavit of Payment of Claim Maintenance Fees and Notice of Intention to Hold Unpatented Mining Claims is made and recorded pursuant to NRS 517.230(3).

DOI-BLM Payment. The maintenance fees due the U.S. Department of the Interior, Bureau of Land Management ("ADOI-BLM") and the filing of this document on or before September 2, 2008 have been calculated by multiplying each of the 63 claims by \$125.00 for a total due the DOI-BLM, enclosed herewith, of \$7,875.00.

Dated and signed this 7 day of August, 2008

For MinQuest Inc.


Richard R. Kern, President

RECEIVED
BLM ARIZONA STATE OFFICE
2008 AUG 25 A 7:30
PHOENIX, ARIZONA

EXHIBIT A

MOHAVE COUNTY

<u>CLAIM NAME</u>	<u>CLAIMANT'S NAME</u>	<u>AMC NUMBER</u>
Moss 11-33	MinQuest Inc.	361998-362020
Moss 33F	MinQuest Inc.	362021
Moss 34-39	MinQuest Inc.	362022-362027
Moss 39F	MinQuest Inc.	362028
Moss 40-47	MinQuest Inc.	362029-362036
Moss 47B	MinQuest Inc.	362037
Moss 48-70	MinQuest Inc.	362038-362060

RECEIVED
BLM AZ STATE OFFICE
2008 AUG 25 A 7:30
PHOENIX, ARIZONA

AFTER FILING/RECORDING,
PLEASE RETURN TO:
MinQuest Inc.
4235 Christy Way
Reno, NV 89519

U.S. Department of the Interior
Division of Mining Claims
U.S. Bureau of Land Management
Arizona State Office
One North Central Avenue
Phoenix, AZ 85004-2203

AFFIDAVIT OF PAYMENT OF CLAIM MAINTENANCE AND NOTICE OF INTENTION TO HOLD UNPATENTED MINING CLAIMS

The undersigned being first duly sworn deposes and says:

MinQuest Inc., a Nevada corporation, with offices located at 4235 Christy Way, Reno, NV, 89519, is the owner or authorized agent on behalf of the owner of each of the claims described on Exhibit A attached hereto and incorporated herein ("the Claims").

MinQuest Inc., as owner or as the authorized agent on behalf of the owner of the Claims, intends to hold said Claims from September 2, 2008 until September 2, 2009.


MinQuest Inc., as owner or as the authorized agent on behalf of the owner of the Claims, has paid, on or before September 1, 2008 to the U.S. Department of the Interior- Bureau of Land Management, the annual maintenance fees for the assessment year beginning September 2, 2008, as prescribed in the 1993 Omnibus Budget Reconciliation Act of 1993, Public Law 103-66, for the Claims.

This Affidavit of Payment of Claim Maintenance Fees and Notice of Intention to Hold Unpatented Mining Claims is made and recorded pursuant to NRS 517.230(3).

DOI-BLM Payment. The maintenance fees due the U.S. Department of the Interior, Bureau of Land Management ("ADOI-BLM") and the filing of this document on or before September 2, 2008 have been calculated by multiplying each of the 24 claims by \$125.00 for a total due the DOI-BLM, enclosed herewith, of \$3,000.00.

Dated and signed this 5 day of August, 2008

For MinQuest Inc.


Richard R. Kerr, President

RECEIVED
BLM ARIZONA OFFICE
2008 AUG 25 A 7:30
PHOENIX, ARIZONA

EXHIBIT A

<u>CLAIM NAME</u>	<u>CLAIMANT'S NAME</u>	<u>AMC NUMBER</u>
GILA COUNTY		
CORP 2	RUSSELL CORN	L355089
CORP 34	RUSSELL CORN	355090
CORP 8	RUSSELL CORN	L372859
CORP 10	RUSSELL CORN	372860
CORP 32	RUSSELL CORN	372861
CORP 33	RUSSELL CORN	372862
CORP 1	RUSSELL CORN	L375921
CORP 3	RUSSELL CORN	375922
CORP 4	RUSSELL CORN	375923
CORP 5	RUSSELL CORN	375924
CORP 6	RUSSELL CORN	375925
CORP 7	RUSSELL CORN	375926
CORP 9	RUSSELL CORN	375927
CORP 11	RUSSELL CORN	375928
CORP 12	RUSSELL CORN	375929
CORP 13	RUSSELL CORN	375930
CORP 35	RUSSELL CORN	375931
CORP 36	RUSSELL CORN	375932
SANTA CRUZ COUNTY		
BUKET 3	RUSSELL CORN	L367729
BUKET 4	RUSSELL CORN	367730
BUKET 1	RUSSELL CORN	L371758
BUKET 2	RUSSELL CORN	371759
BUKET 7	RUSSELL CORN	371760
BUKET 8	RUSSELL CORN	371761

RECEIVED
2009 AUG 25 A 7:30
PHOENIX, ARIZONA

AFTER FILING/RECORDING,
PLEASE RETURN TO:
MinQuest Inc.
4235 Christy Way
Reno, NV 89519

U.S. Department of the Interior
Division of Mining Claims
U.S. Bureau of Land Management
Arizona State Office
One North Central Avenue
Phoenix, AZ 85004-2203

AFFIDAVIT OF PAYMENT OF CLAIM MAINTENANCE AND NOTICE OF INTENTION TO HOLD UNPATENTED MINING CLAIMS

The undersigned being first duly sworn deposes and says:

MinQuest Inc., a Nevada corporation, with offices located at 4235 Christy Way, Reno, NV, 89519, is the owner or authorized agent on behalf of the owner of each of the claims described on Exhibit A attached hereto and incorporated herein ("the Claims").

MinQuest Inc., as owner or as the authorized agent on behalf of the owner of the Claims, intends to hold said Claims from September 2, 2008 until September 2, 2009.

MinQuest Inc., as owner or as the authorized agent on behalf of the owner of the Claims, has paid, on or before September 1, 2008 to the U.S. Department of the Interior- Bureau of Land Management, the annual maintenance fees for the assessment year beginning September 2, 2008, as prescribed in the 1993 Omnibus Budget Reconciliation Act of 1993, Public Law 103-66, for the Claims.

This Affidavit of Payment of Claim Maintenance Fees and Notice of Intention to Hold Unpatented Mining Claims is made and recorded pursuant to NRS 517.230(3).

DOI-BLM Payment. The maintenance fees due the U.S. Department of the Interior, Bureau of Land Management ("ADOI-BLM") and the filing of this document on or before September 2, 2008) have been calculated by multiplying each of the 40 claims by \$125.00 for a total due the DOI-BLM, enclosed herewith, of \$5,000.00.

Dated and signed this 7 day of August, 2008

For MinQuest Inc.


Richard R. Kern, President

RECEIVED
BLM ARIZONA OFFICE
2008 AUG 25 A 7:30
PHOENIX, ARIZONA

EXHIBIT A

YAVAPAI COUNTY

<u>CLAIM NAME</u>	<u>CLAIMANT'S NAME</u>	<u>AMC NUMBER</u>
SP 19	MinQuest Inc.	370915
SP 20	MinQuest Inc.	370916
SP 21	MinQuest Inc.	370917
SP 22	MinQuest Inc.	370918
SP 23	MinQuest Inc.	370919
SP 24	MinQuest Inc.	370920
SP 25	MinQuest Inc.	370921
SP 26	MinQuest Inc.	370922
SP 27	MinQuest Inc.	370923
SP 28	MinQuest Inc.	370924
SP 29	MinQuest Inc.	370925
SP 30	MinQuest Inc.	370926
SP 31	MinQuest Inc.	370927
SP 32	MinQuest Inc.	370928
SP 33	MinQuest Inc.	375349
SP 34	MinQuest Inc.	375350
SP 35	MinQuest Inc.	375351
SP 36	MinQuest Inc.	375352
SP 37	MinQuest Inc.	375353
SP 38	MinQuest Inc.	375354
SP 39	MinQuest Inc.	375355
SP 40	MinQuest Inc.	375356
SP 41	MinQuest Inc.	370929
SP 42	MinQuest Inc.	370930
SP 43	MinQuest Inc.	370931
SP 44	MinQuest Inc.	370932
SP 45	MinQuest Inc.	370933
SP 46	MinQuest Inc.	370934
SP 47	MinQuest Inc.	370935
SP 48	MinQuest Inc.	370936
SP 49	MinQuest Inc.	370937
SP 50	MinQuest Inc.	370938
SP 51	MinQuest Inc.	370939
SP 52	MinQuest Inc.	370940
SP 53	MinQuest Inc.	370941
SP 54	MinQuest Inc.	370942
SP 55	MinQuest Inc.	370943
SP 56	MinQuest Inc.	370944
SP 57	MinQuest Inc.	370945
SP 58	MinQuest Inc.	370946

PHOENIX, ARIZONA

2008 AUG 25 A 7:30

RECEIVED
BILLING OFFICE

AFTER FILING/RECORDING,
PLEASE RETURN TO:
MinQuest Inc.
4235 Christy Way
Reno, NV 89519

U.S. Department of the Interior
Division of Mining Claims
U.S. Bureau of Land Management
Arizona State Office
One North Central Avenue
Phoenix, AZ 85004-2203

AFFIDAVIT OF PAYMENT OF CLAIM MAINTENANCE AND NOTICE OF INTENTION TO HOLD UNPATENTED MINING CLAIMS

The undersigned being first duly sworn deposes and says:

MinQuest Inc., a Nevada corporation, with offices located at 4235 Christy Way, Reno, NV, 89519, is the owner or authorized agent on behalf of the owner of each of the claims described on Exhibit A attached hereto and incorporated herein ("the Claims").

MinQuest Inc., as owner or as the authorized agent on behalf of the owner of the Claims, intends to hold said Claims from September 2, 2008 until September 2, 2009.

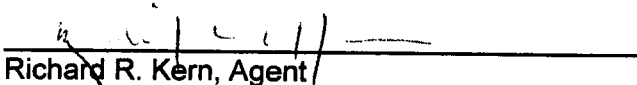
MinQuest Inc., as owner or as the authorized agent on behalf of the owner of the Claims, has paid, on or before September 1, 2008 to the U.S. Department of the Interior- Bureau of Land Management, the annual maintenance fees for the assessment year beginning September 2, 2008, as prescribed in the 1993 Omnibus Budget Reconciliation Act of 1993, Public Law 103-66, for the Claims.

This Affidavit of Payment of Claim Maintenance Fees and Notice of Intention to Hold Unpatented Mining Claims is made and recorded pursuant to NRS 517.230(3).

DOI-BLM Payment. The maintenance fees due the U.S. Department of the Interior, Bureau of Land Management ("ADOI-BLM") and the filing of this document on or before September 2, 2008 have been calculated by multiplying each of the 510 claims by \$125.00 for a total due the DOI-BLM, enclosed herewith, of \$63,750.00.

Dated and signed this 5 day of August, 2008

For MinQuest Inc.


Richard R. Kern, Agent

RECEIVED
BLM AZ STATE OFFICE
2008 AUG 25 A 7:31
PHOENIX, ARIZONA

EXHIBIT A

SANTA CRUZ COUNTY

<u>CLAIM NAME</u>	<u>CLAIMANT'S NAME</u>	<u>AMC NUMBER</u>
Ven 43	MinQuest Inc.	L370174
Ven 44	MinQuest Inc.	370175
Ven 45	MinQuest Inc.	370176
Ven 48	MinQuest Inc.	370177
Ven 50	MinQuest Inc.	370178
Ven 83	MinQuest Inc.	370179
Ven 84	MinQuest Inc.	370180
Ven 85	MinQuest Inc.	370181
Ven 86	MinQuest Inc.	370182
Ven 87	MinQuest Inc.	370183
Ven 88	MinQuest Inc.	370184
Ven 89	MinQuest Inc.	370185
Ven 90	MinQuest Inc.	370186
Ven 91	MinQuest Inc.	370187
Ven 92	MinQuest Inc.	370188
Ven 96	MinQuest Inc.	370189
Ven 100	MinQuest Inc.	370190
Ven 124	MinQuest Inc.	370191
Ven 125	MinQuest Inc.	370192
Ven 126	MinQuest Inc.	370193
Ven 127	MinQuest Inc.	370194
Ven 128	MinQuest Inc.	370195
Ven 131	MinQuest Inc.	370196
Ven 135	MinQuest Inc.	370197
Ven 1	MinQuest Inc.	L370789
Ven 3	MinQuest Inc.	370790
Ven 5	MinQuest Inc.	370791
Ven 6	MinQuest Inc.	370792
Ven 7	MinQuest Inc.	370793
Ven 8	MinQuest Inc.	370794
Ven 9	MinQuest Inc.	370795
Ven 10	MinQuest Inc.	370796
Ven 12	MinQuest Inc.	370797
Ven 13	MinQuest Inc.	370798
Ven 14	MinQuest Inc.	370799
Ven 15	MinQuest Inc.	370800
Ven 16	MinQuest Inc.	370801
Ven 17	MinQuest Inc.	370802
Ven 18	MinQuest Inc.	370803
Ven 20	MinQuest Inc.	370804
Ven 22	MinQuest Inc.	370805
Ven 51	MinQuest Inc.	370806
Ven 52	MinQuest Inc.	370807
Ven 53	MinQuest Inc.	370808
Ven 54	MinQuest Inc.	370809
Ven 55	MinQuest Inc.	370810
Ven 56	MinQuest Inc.	370811

PHOENIX, ARIZONA

2008 AUG 25 A 7:31

RECEIVED
BLM AT STAFF OFFICE

<u>CLAIM NAME</u>	<u>CLAIMANT'S NAME</u>	<u>AMC NUMBER</u>
Ven 57	MinQuest Inc.	370812
Ven 58	MinQuest Inc.	370813
Ven 59	MinQuest Inc.	370814
Ven 60	MinQuest Inc.	370815
Ven 61	MinQuest Inc.	370816
Ven 62	MinQuest Inc.	370817
Ven 63	MinQuest Inc.	370818
Ven 64	MinQuest Inc.	370819
Ven 65	MinQuest Inc.	370820
Ven 66	MinQuest Inc.	370821
Ven 67	MinQuest Inc.	370822
Ven 68	MinQuest Inc.	370823
Ven 69	MinQuest Inc.	370824
Ven 70	MinQuest Inc.	370825
Ven 71	MinQuest Inc.	370826
Ven 72	MinQuest Inc.	370827
Ven 73	MinQuest Inc.	370828
Ven 74	MinQuest Inc.	370829
Ven 75	MinQuest Inc.	370830
Ven 76	MinQuest Inc.	370831
Ven 77	MinQuest Inc.	370832
Ven 78	MinQuest Inc.	370833
Ven 79	MinQuest Inc.	370834
Ven 80	MinQuest Inc.	370835
Ven 81	MinQuest Inc.	370836
Ven 82	MinQuest Inc.	370837
Ven 93	MinQuest Inc.	370838
Ven 95	MinQuest Inc.	370839
Ven 97	MinQuest Inc.	370840
Ven 99	MinQuest Inc.	370841
Ven 101	MinQuest Inc.	370842
Ven 102	MinQuest Inc.	370843
Ven 103	MinQuest Inc.	370844
Ven 104	MinQuest Inc.	370845
Ven 105	MinQuest Inc.	370846
Ven 106	MinQuest Inc.	370847
Ven 107	MinQuest Inc.	370848
Ven 107A	MinQuest Inc.	370849
Ven 108	MinQuest Inc.	370850
Ven 109	MinQuest Inc.	370851
Ven 111	MinQuest Inc.	370852
Ven 113	MinQuest Inc.	370853
Ven 130	MinQuest Inc.	370854
Ven 132	MinQuest Inc.	370855
Ven 134	MinQuest Inc.	370856
Ven 137	MinQuest Inc.	370857
Ven 167	MinQuest Inc.	370858
Ven 168	MinQuest Inc.	370859
Ven 169	MinQuest Inc.	370860
Ven 180	MinQuest Inc.	370861
Ven 181	MinQuest Inc.	370862
Ven 182	MinQuest Inc.	370863
HUM 11	MinQuest Inc.	370864

PHOENIX, ARIZONA

2009 AUG 25 A 7:31

RECEIVED
BLM AZ STATE OFFICE

<u>CLAIM NAME</u>	<u>CLAIMANT'S NAME</u>	<u>AMC NUMBER</u>
HUM 14	MinQuest Inc.	370865
HUM 20	MinQuest Inc.	370866
HUM 21	MinQuest Inc.	370867
HUM 26	MinQuest Inc.	370868
HUM 27	MinQuest Inc.	370869
SB 80	MinQuest Inc.	370870
SB 81	MinQuest Inc.	370871
SB 82	MinQuest Inc.	370872
SB 84	MinQuest Inc.	370873
SB 86	MinQuest Inc.	370874
SB 88	MinQuest Inc.	370875
SB 89	MinQuest Inc.	370876
SB 90	MinQuest Inc.	370877
SB 91	MinQuest Inc.	370878
Ven 11	MinQuest Inc.	L 372233
Ven 23	MinQuest Inc.	372234
Ven 24	MinQuest Inc.	372235
Ven 25	MinQuest Inc.	372236
Ven 26	MinQuest Inc.	372237
Ven 28	MinQuest Inc.	372238
Ven 30	MinQuest Inc.	372239
Ven 32	MinQuest Inc.	372240
Ven 34	MinQuest Inc.	372241
Ven 36	MinQuest Inc.	372242
Ven 38	MinQuest Inc.	372243
Ven 40	MinQuest Inc.	372244
Ven 42	MinQuest Inc.	372245
Ven 177	MinQuest Inc.	372246
Ven 178	MinQuest Inc.	372247
Ven 179	MinQuest Inc.	372248
Ven 183	MinQuest Inc.	372249
Ven 184	MinQuest Inc.	372250
Ven 185	MinQuest Inc.	372251
Ven 226	MinQuest Inc.	372252
Ven 228	MinQuest Inc.	372253
Ven 230	MinQuest Inc.	372254
Ven 232	MinQuest Inc.	372255
Ven 234	MinQuest Inc.	372256
Ven 236	MinQuest Inc.	372257
Ven 238	MinQuest Inc.	372258
Ven 240	MinQuest Inc.	372259
Ven 242	MinQuest Inc.	372260
Ven 244	MinQuest Inc.	372261
Ven 254	MinQuest Inc.	372262
Ven 500	MinQuest Inc.	372263
Ven 501	MinQuest Inc.	372264
Ven 502	MinQuest Inc.	372265
Ven 503	MinQuest Inc.	372266
Ven 504	MinQuest Inc.	372267
Ven 505	MinQuest Inc.	372268
Ven 506	MinQuest Inc.	372269
Ven 507	MinQuest Inc.	372270
Ven 508	MinQuest Inc.	372271

PHOENIX, ARIZONA

2009 AUG 25 A 7:31

RECEIVED
BLM AZ STATE OFFICE

<u>CLAIM NAME</u>	<u>CLAIMANT'S NAME</u>	<u>AMC NUMBER</u>
Ven 509	MinQuest Inc.	372272
Ven 510	MinQuest Inc.	372273
Ven 511	MinQuest Inc.	372274
Ven 512	MinQuest Inc.	372275
Ven 513	MinQuest Inc.	372276
Ven 514	MinQuest Inc.	372277
Ven 515	MinQuest Inc.	372278
Ven 516	MinQuest Inc.	372279
Ven 517	MinQuest Inc.	372280
Ven 518	MinQuest Inc.	372281
BEN 1	MinQuest Inc.	368757
BEN 2	MinQuest Inc.	368758
BEN 3	MinQuest Inc.	368759
BEN 4	MinQuest Inc.	368760
BEN 5	MinQuest Inc.	368761
BEN 6	MinQuest Inc.	368762
BEN 7	MinQuest Inc.	368763
BEN 8	MinQuest Inc.	368764
BEN 9	MinQuest Inc.	368765
BEN 13	MinQuest Inc.	368766
BEN 14	MinQuest Inc.	368767
BEN 15	MinQuest Inc.	368768
BEN 16	MinQuest Inc.	368769
BEN 17	MinQuest Inc.	368770
BEN 18	MinQuest Inc.	368771
BEN 19	MinQuest Inc.	368772
BEN 20	MinQuest Inc.	368773
BEN 21	MinQuest Inc.	368774
BEN 22	MinQuest Inc.	368775
BEN 23	MinQuest Inc.	368776
BEN 24	MinQuest Inc.	368777
BEN 29	MinQuest Inc.	368778
BEN 30	MinQuest Inc.	368779
BEN 31	MinQuest Inc.	368780
BEN 32	MinQuest Inc.	368781
BEN 33	MinQuest Inc.	368782
BEN 34	MinQuest Inc.	368783
SB 74	MinQuest Inc.	368784
SB 75	MinQuest Inc.	368785
SB 76	MinQuest Inc.	368786
SB 77	MinQuest Inc.	368787
SB 92	MinQuest Inc.	368788
SB 93	MinQuest Inc.	368789
SB 94	MinQuest Inc.	368790
SB 95	MinQuest Inc.	368791
SB 96	MinQuest Inc.	368792
SB 97	MinQuest Inc.	368793
SB 98	MinQuest Inc.	368794
SB 99	MinQuest Inc.	368795
SB 100	MinQuest Inc.	368796
SB 101	MinQuest Inc.	368797
CH 1	MinQuest Inc.	368729
CH 2	MinQuest Inc.	368730

LA

PHOENIX, ARIZONA

2008 AUG 25 A 1:31

RECEIVED
BLM AZ STATE OFFICE

<u>CLAIM NAME</u>	<u>CLAIMANT'S NAME</u>	<u>AMC NUMBER</u>
CH 3	MinQuest Inc.	368731
CH 4	MinQuest Inc.	368732
CH 5	MinQuest Inc.	368733
CH 6	MinQuest Inc.	368734
HUM 1	MinQuest Inc.	368735
HUM 2	MinQuest Inc.	368736
HUM 3	MinQuest Inc.	368737
HUM 4	MinQuest Inc.	368738
HUM 5	MinQuest Inc.	368739
HUM 6	MinQuest Inc.	368740
HUM 7	MinQuest Inc.	368741
HUM 8	MinQuest Inc.	368742
HUM 9	MinQuest Inc.	368743
HUM 10	MinQuest Inc.	368744
NY 1	MinQuest Inc.	368745
NY 2	MinQuest Inc.	368746
NY 3	MinQuest Inc.	368747
NY 4	MinQuest Inc.	368748
NY 11	MinQuest Inc.	368749
NY 12	MinQuest Inc.	368750
NY 13	MinQuest Inc.	368751
NY 14	MinQuest Inc.	368752
NY 15	MinQuest Inc.	368753
NY 16	MinQuest Inc.	368754
NY 17	MinQuest Inc.	368755
NY 18	MinQuest Inc.	368756
VEN 96A	MinQuest Inc.	371456
VEN 94	MinQuest Inc.	371457
VEN 98	MinQuest Inc.	371458
VEN 131A	MinQuest Inc.	371459
VEN 133	MinQuest Inc.	371460
VEN 584	MinQuest Inc.	376968
VEN 46	MinQuest Inc.	376879
VEN 47	MinQuest Inc.	376880
VEN 95	MinQuest Inc.	376881
VEN 115	MinQuest Inc.	376882
VEN 116	MinQuest Inc.	376883
VEN 117	MinQuest Inc.	376884
VEN 118	MinQuest Inc.	376885
VEN 119	MinQuest Inc.	376886
VEN 120	MinQuest inc.	376887
VEN 121	MinQuest Inc.	376888
VEN 122	MinQuest Inc.	376889
VEN 123	MinQuest Inc.	376890
VEN 146	MinQuest Inc.	376891
VEN 147	MinQuest Inc.	376892
VEN 148	MinQuest Inc.	376893
VEN 149	MinQuest Inc.	376894
VEN 150	MinQuest Inc.	376895
VEN 151	MinQuest Inc.	376896
VEN 152	MinQuest Inc.	376897
VEN 153	MinQuest Inc.	376898
VEN 154	MinQuest Inc.	376899

376862-376968

RECEIVED
 DLM ADMINISTRATIVE OFFICE
 2009 AUG 25 A 7:31
 PHOENIX, ARIZONA

<u>CLAIM NAME</u>	<u>CLAIMANT'S NAME</u>	<u>AMC NUMBER</u>
VEN 155	MinQuest Inc	376900
VEN 156	MinQuest Inc	376901
VEN 157	MinQuest Inc	376902
VEN 158	MinQuest Inc	373903
VEN 159	MinQuest Inc	379904
VEN 160	MinQuest Inc	376905
VEN 161	MinQuest Inc	376906
VEN 162	MinQuest Inc	376907
VEN 163	MinQuest Inc	376908
VEN 164	MinQuest Inc	376909
VEN 165	MinQuest Inc	376910
VEN 166	MinQuest Inc	376911
VEN 167	MinQuest inc	376912
VEN 168	MinQuest inc	376913
VEN 169	MinQuest Inc	376914
VEN 170	MinQuest Inc	376915
VEN 530	MinQuest Inc	376916
VEN 531	MinQuest Inc	376917
VEN 533	MinQuest Inc	376918
VEN 534	MinQuest Inc	376919
VEN 535	MinQuest inc	376920
VEN 536	MinQuest Inc	376921
VEN 537	MinQuest Inc	376922
VEN 538	MinQuest Inc	376923
VEN 539	MinQuest Inc	376924
VEN 540	MinQuest Inc	376925
VEN 541	MinQuest Inc	376926
VEN 542	MinQuest Inc	376927
VEN 543	MinQuest inc	376928
VEN 544	MinQuest Inc	376929
VEN 545	MinQuest Inc	376930
VEN 546	MinQuest Inc	376931
VEN 547	MinQuest Inc	376932
VEN 548	MinQuest Inc	376933
VEN 549	MinQuest Inc	376934
VEN 551	MinQuest Inc	376935
VEN 552	MinQuest inc	376936
VEN 553	MinQuest Inc	376937
VEN 554	MinQuest Inc	376938
VEN 555	MinQuest Inc	376939
VEN 556	MinQuest Inc	376940
VEN 557	MinQuest Inc	376941
VEN 558	MinQuest Inc	376942
VEN 559	MinQuest Inc	376943
VEN 560	MinQuest Inc	376944
VEN 561	MinQuest Inc	376945
VEN 562	MinQuest Inc	376946
VEN 563	MinQuest Inc	376947
VEN 564	MinQuest Inc	376948
VEN 565	MinQuest Inc	376949
VEN 566	MinQuest Inc	376950
VEN 567	MinQuest Inc	376951
VEN 568	MinQuest Inc	376952

PHOENIX, ARIZONA

2008 AUG 25 A T: 31

RECEIVED
BLM ARIZONA OFFICE

<u>CLAIM NAME</u>	<u>CLAIMANT'S NAME</u>	<u>AMC NUMBER</u>
VEN 569	MinQuest Inc	376953
VEN 570	MinQuest Inc	376954
VEN 571	MinQuest Inc	376955
VEN 572	MinQuest Inc	376956
VEN 573	MinQuest Inc	376957
VEN 574	MinQuest Inc	376958
VEN 575	MinQuest inc	376959
VEN 576	MinQuest Inc	376960
VEN 577	MinQuest Inc	376961
VEN 578	MinQuest Inc	376962
VEN 579	MinQuest Inc	376963
VEN 580	MinQuest Inc	376964
VEN 581	MinQuest Inc	376965
VEN 582	MinQuest Inc	376966
VEN 583	MinQuest Inc	376967
BEN 10	MinQuest Inc	* 376862
BEN 11	MinQuest Inc	376863
BEN 12	MinQuest inc	376864
BEN 25	MinQuest Inc	376865
BEN 26	MinQuest Inc	376866
BEN 27	MinQuest inc	376867
BEN 28	MinQuest inc	376868
BEN 35	MinQuest Inc	376869
BEN 36	MinQuest Inc	376870
BEN 37	MinQuest Inc	376871
BEN 38	MinQuest Inc	376872
BEN 39	MinQuest Inc	376873
BEN 40	MinQuest inc	376874
BEN 41	MinQuest Inc	376875
BEN 42	MinQuest Inc	376876
BEN 43	MinQuest Inc	376877
BEN 44	MinQuest Inc	376878
CB 1	MinQuest Inc	384711
CB 2	MinQuest Inc	384712
CB 3	MinQuest Inc	384713
CB 4	MinQuest Inc	384714
CB 5	MinQuest Inc	384715
CB 6	MinQuest Inc	384716
CB 7	MinQuest Inc	384717
CB 8	MinQuest Inc	384718
CB 9	MinQuest Inc	384719
CB 10	MinQuest Inc	384720
CB 11	MinQuest Inc	384721
CB 12	MinQuest Inc	384722
CB 13	MinQuest Inc	384723
CB 14	MinQuest Inc	384724
CB 15	MinQuest Inc	384725
CB 16	MinQuest Inc	384726
CB 17	MinQuest Inc	384727
CB 18	MinQuest Inc	384728
CB 19	MinQuest Inc	384729
CB 20	MinQuest Inc	384730
CB 21	MinQuest Inc	384731

PHOENIX, ARIZONA

2008 AUG 25 A 7:31

RECEIVED
BLM ARIZONA OFFICE

<u>CLAIM NAME</u>	<u>CLAIMANT'S NAME</u>	<u>AMC NUMBER</u>
CB 22	MinQuest Inc	384732
CB 23	MinQuest Inc	384733
CB 24	MinQuest Inc	384734
CB 25	MinQuest Inc	384735
CB 26	MinQuest Inc	384736
CB 27	MinQuest Inc	384737
CB 28	MinQuest Inc	384738
CB 29	MinQuest Inc	384739
CB 30	MinQuest Inc	384740
CB 31	MinQuest Inc	384741
CB 32	MinQuest Inc	384742
CB 33	MinQuest Inc	384743
CB 34	MinQuest Inc	384744
CB 35	MinQuest Inc	384745
CB 36	MinQuest Inc	384746
CB 37	MinQuest Inc	384747
CB 38	MinQuest Inc	384748
CB 39	MinQuest Inc	384749
CB 101	MinQuest Inc	384750
CB 102	MinQuest Inc	384751
CB 103	MinQuest Inc	384752
CB 104	MinQuest Inc	384753
CB 105	MinQuest Inc	384754
CB 106	MinQuest Inc	384755
CB 107	MinQuest Inc	384756
CB 108	MinQuest Inc	384757
CB 109	MinQuest Inc	384758
CB 110	MinQuest Inc	384759
CB 111	MinQuest Inc	384760
CB 112	MinQuest Inc	384761
CB 113	MinQuest Inc	384762
CB 114	MinQuest Inc	384763
CB 115	MinQuest Inc	384764
CB 116	MinQuest Inc	384765
CB 117	MinQuest Inc	384766
CB 118	MinQuest Inc	384767
CB 119	MinQuest Inc	384768
CB 120	MinQuest Inc	384769
CB 121	MinQuest Inc	384770
CB 122	MinQuest Inc	384771
CB 123	MinQuest Inc	384772
CB 124	MinQuest Inc	384773
CB 125	MinQuest Inc	384774
CB 126	MinQuest Inc	384775
CB 127	MinQuest Inc	384776
CB 128	MinQuest Inc	384777
CB 129	MinQuest Inc	384778
CB 130	MinQuest Inc	384779
CB 131	MinQuest Inc	384780
CB 132	MinQuest Inc	384781
CB 133	MinQuest Inc	384782
CB 134	MinQuest Inc	384783
CB 135	MinQuest Inc	384784

PHOENIX, ARIZONA

2009 AUG 25 A 1:32

RECEIVED
BLM AZ STATE OFFICE

CLAIM NAME

CLAIMANT'S NAME

AMC NUMBER

CB 136	MinQuest Inc	384785
CB 141	MinQuest Inc	384786
CB 142	MinQuest Inc	384787
CB 143	MinQuest Inc	384788
CB 144	MinQuest Inc	384789
CB 145	MinQuest Inc	384790
CB 146	MinQuest Inc	384791
CB 147	MinQuest Inc	384792

GILA COUNTY

CLAIM NAME

CLAIMANT'S NAME

AMC NUMBER

CSC 1	MinQuest Inc.	L373211
CSC 2	MinQuest Inc.	373212
CSC 3	MinQuest Inc.	373213
CSC 4	MinQuest Inc.	373214
CSC 5	MinQuest Inc.	373215
CSC 6	MinQuest Inc.	373216
CSC 7	MinQuest Inc.	373217
CSC 8	MinQuest Inc.	373218
CSC 9	MinQuest Inc.	373219
CSC 10	MinQuest Inc.	373220
CSC 11	MinQuest Inc.	373221
CSC 12	MinQuest Inc.	373222
CSC 13	MinQuest Inc.	373223
CSC 14	MinQuest Inc.	373224
CSC 15	MinQuest Inc.	373225
CSC 16	MinQuest Inc.	373226
CSC 17	MinQuest Inc.	373227
CSC 18	MinQuest Inc.	373228
CSC 19	MinQuest Inc.	373229
CSC 20	MinQuest Inc.	373230
CSC 21	MinQuest Inc.	373231
CSC 22	MinQuest Inc.	373232
CSC 23	MinQuest Inc.	373233
CSC 24	MinQuest Inc.	373234
CSC 25	MinQuest Inc.	373235
CSC 26	MinQuest Inc.	373236
CSC 27	MinQuest Inc.	373237
CSC 28	MinQuest Inc.	373238
CSC 29	MinQuest Inc.	373239
CSC 30	MinQuest Inc.	373240
CSC 31	MinQuest Inc.	373241
CSC 32	MinQuest Inc.	373242
CSC 33	MinQuest Inc.	373243
CSC 34	MinQuest Inc.	373244
CSC 35	MinQuest Inc.	373245
CSC 36	MinQuest Inc.	373246
CSC 37	MinQuest Inc.	373247
CSC 38	MinQuest Inc.	373248
CSC 39	MinQuest Inc.	373249
CSC 40	MinQuest Inc.	373250

PUEBLO, ARIZONA

2009 AUG 25 A 1:30

RECEIVED
BLM AVILA OFFICE

<u>CLAIM NAME</u>	<u>CLAIMANT'S NAME</u>	<u>AMC NUMBER</u>
CSC 41	MinQuest Inc.	373251
CSC 42	MinQuest Inc.	373252
CSC 43	MinQuest Inc.	373253
CSC 44	MinQuest Inc.	373254
CSC 45	MinQuest Inc.	373255
CSC 46	MinQuest Inc.	373256
CSC 47	MinQuest Inc.	373257
CSC 48	MinQuest Inc.	373258
CSC 49	MinQuest Inc.	373259
CUSP 15	MinQuest Inc.	L372560
CUSP 16	MinQuest Inc.	372561
CUSP 17	MinQuest Inc.	372562
CUSP 19	MinQuest Inc.	372563
CUSP 20	MinQuest Inc.	372564
CUSP 21	MinQuest Inc.	372565
CUSP 22	MinQuest Inc.	372566
CUSP 23	MinQuest Inc.	372567
CUSP 24	MinQuest Inc.	372568
CUSP 25	MinQuest Inc.	372569
CUSP 26	MinQuest Inc.	372570
CUSP 27	MinQuest Inc.	372571
CUSP 28	MinQuest Inc.	372572
CUSP 29	MinQuest Inc.	372573
CUSP 30	MinQuest Inc.	372574
CUSP 48	MinQuest Inc.	372575
CUSP 49	MinQuest Inc.	372576
CUSP 50	MinQuest Inc.	372577
CUSP 51	MinQuest Inc.	372578
CUSP 52	MinQuest Inc.	372579
CUSP 53	MinQuest Inc.	372580
CUSP 54	MinQuest Inc.	372581
CUSP 55	MinQuest Inc.	372582
CUSP 56	MinQuest Inc.	372583
CUSP 58	MinQuest Inc.	372584
CUSP 201	MinQuest Inc.	372585
CUSP 202	MinQuest Inc.	372586
CUSP 203	MinQuest Inc.	372587
CUSP 204	MinQuest Inc.	372588
CUSP 18	MinQuest Inc.	L377618
CUSP 57	MinQuest Inc.	377619
CUSP 59	MinQuest Inc.	377620
CUSP 60	MinQuest Inc.	377621
CUSP 200	MinQuest Inc.	377622
CUSP 205	MinQuest Inc.	377623

RECEIVED
 CLAIMANT SERVICE OFFICE
 PHOENIX, ARIZONA
 2009 AUG 25 A 7:37

United States Department of the Interior
 Bureau of Land Management
 BUSINESS & SUPPORT SVCS DIV
 ONE N CENTRAL AVE SUITE 800
 PHOENIX, AZ 85004 -4427
 Phone: (602) 417-9200

Receipt

No:

1770896

Transaction #: 1828604	
Date of Transaction: 08/26/2008	
CUSTOMER:	MINQUEST INC 4235 CHRISTY WAY RENO,NV 89509

LINE #	QTY	DESCRIPTION	REMARKS	UNIT PRICE	TOTAL
1	6.00	LOCATABLE MINERALS / MINING CLAIMS-NOT NEW-UNADJUD,ONE AUTH NO. ONLY / MINING CLAIM MONEY RECEIVED (455) CASES: AMC339242/\$13000.00, AMC349917/\$25875.00, AMC361998/\$7875.00, AMC370915/\$5000.00, AMC370174/\$63750.00, AMC355089/\$3000.00	MAINT 2009	- n/a -	118500.00
TOTAL:					\$118,500.00

PAYMENT INFORMATION			
1	AMOUNT:	\$63,750.00	POSTMARKED: 8/20/08 0:00
	TYPE:	CHECK	RECEIVED: 08/25/2008
	CHECK NO:	1722	
	NAME:	MINQUEST INC. 4235 CHRISTY WAY RENO NV 89509	
2	AMOUNT:	\$25,875.00	POSTMARKED: 8/20/08 0:00
	TYPE:	CHECK	RECEIVED: 08/25/2008
	CHECK NO:	1734	
	NAME:	MINQUEST INC. 4235 CHRISTY WAY RENO NV 89509	
3	AMOUNT:	\$13,000.00	POSTMARKED: 8/20/08 0:00
	TYPE:	CHECK	RECEIVED: 08/25/2008
	CHECK NO:	1737	
	NAME:	MINQUEST INC. 4235 CHRISTY WAY RENO NV 89509	
4	AMOUNT:	\$7,875.00	POSTMARKED: 8/20/08 0:00
	TYPE:	CHECK	RECEIVED: 08/25/2008

	CHECK NO:	1728	
	NAME:	MINQUEST INC. 4235 CHRISTY WAY RENO NV 89509	
5	AMOUNT:	\$5,000.00	POSTMARKED: 8/20/08 0:00
	TYPE:	CHECK	RECEIVED: 08/25/2008
	CHECK NO:	1723	
	NAME:	MINQUEST INC. 4235 CHRISTY WAY RENO NV 89509	
6	AMOUNT:	\$3,000.00	POSTMARKED: 8/20/08 0:00
	TYPE:	CHECK	RECEIVED: 08/25/2008
	CHECK NO:	1720	
	NAME:	MINQUEST INC. 4235 CHRISTY WAY RENO NV 89509	

REMARKS

This receipt was generated by the automated BLM Collections and Billing System and is a paper representation of a portion of the official electronic record contained therein.

AMC. 355089, 372859, 375921
367729, 371758, 349917
370174, 372233, 368757
368729, 371456, 376862
384711, 373211, 372560
377618, 339242, 362143
361058, 371406, 370915
375349, 361998

AFTER FILING/RECORDING,
PLEASE RETURN TO:
MinQuest Inc.
4235 Christy Way
Reno, NV 89519

U.S. Department of the Interior
Division of Mining Claims
U.S. Bureau of Land Management
Arizona State Office
One North Central Avenue
Phoenix, AZ 85004-2203

AFFIDAVIT OF PAYMENT OF CLAIM MAINTENANCE AND NOTICE OF INTENTION TO HOLD UNPATENTED MINING CLAIMS

The undersigned being first duly sworn deposes and says:

MinQuest Inc., a Nevada corporation, with offices located at 4235 Christy Way, Reno, NV, 89519, is the owner or authorized agent on behalf of the owner of each of the claims described on Exhibit A attached hereto and incorporated herein ("the Claims").

MinQuest Inc., as owner or as the authorized agent on behalf of the owner of the Claims, intends to hold said Claims from September 2, 2007 until September 2, 2008.


MinQuest Inc., as owner or as the authorized agent on behalf of the owner of the Claims, has paid, on or before September 1, 2007 to the U.S. Department of the Interior- Bureau of Land Management, the annual maintenance fees for the assessment year beginning September 2, 2007, as prescribed in the 1993 Omnibus Budget Reconciliation Act of 1993, Public Law 103-66, for the Claims.

This Affidavit of Payment of Claim Maintenance Fees and Notice of Intention to Hold Unpatented Mining Claims is made and recorded pursuant to NRS 517.230(3).

DOI-BLM Payment. The maintenance fees due the U.S. Department of the Interior, Bureau of Land Management ("ADOI-BLM") and the filing of this document on or before September 2, 2008 have been calculated by multiplying each of the 24 claims by \$125.00 for a total due the DOI-BLM, enclosed herewith, of \$3,000.00.

Dated and signed this 8th day of August, 2007

For MinQuest Inc.


Richard R. Kern, President

RECEIVED
B.L.M. AZ STATE OFFICE
2007 AUG 16 A 8:15
PHOENIX, ARIZONA

ENTERED INTO COMPUTER
8/20/07

EXHIBIT A

CLAIM NAME

CLAIMANT'S NAME

AMC NUMBER

GILA COUNTY

COPR 2	RUSSELL & BRIAN CORN	L355089
COPR 34	RUSSELL & BRIAN CORN	355090 ✓
COPR 8	RUSSELL & BRIAN CORN	L372859
COPR 10	RUSSELL & BRIAN CORN	372860
COPR 32	RUSSELL & BRIAN CORN	372861 ✓
COPR 33	RUSSELL & BRIAN CORN	372862
COPR 1	RUSSELL & BRIAN CORN	L375921
COPR 3	RUSSELL & BRIAN CORN	375922
COPR 4	RUSSELL & BRIAN CORN	375923
COPR 5	RUSSELL & BRIAN CORN	375924
COPR 6	RUSSELL & BRIAN CORN	375925 ✓
COPR 7	RUSSELL & BRIAN CORN	375926
COPR 9	RUSSELL & BRIAN CORN	375927
COPR 11	RUSSELL & BRIAN CORN	375928
COPR 12	RUSSELL & BRIAN CORN	375929
COPR 13	RUSSELL & BRIAN CORN	375930
COPR 35	RUSSELL & BRIAN CORN	375931
COPR 36	RUSSELL & BRIAN CORN	375932

SANTA CRUZ COUNTY

BUKET 3	RUSSELL & BRIAN CORN	L367729 ✓
BUKET 4	RUSSELL & BRIAN CORN	367730
BUKET 1	RUSSELL & BRIAN CORN	L371758
BUKET 2	RUSSELL & BRIAN CORN	371759 ✓
BUKET 7	RUSSELL & BRIAN CORN	371760
BUKET 8	RUSSELL & BRIAN CORN	371761

RECEIVED
B.L.M. AZ STATE OFFICE
2007 AUG 16 A 8:15
PHOENIX, ARIZONA

24

AFTER FILING/RECORDING,
PLEASE RETURN TO:
MinQuest Inc.
4235 Christy Way
Reno, NV 89519

U.S. Department of the Interior
Division of Mining Claims
U.S. Bureau of Land Management
Arizona State Office
One North Central Avenue
Phoenix, AZ 85004-2203

AFFIDAVIT OF PAYMENT OF CLAIM MAINTENANCE AND NOTICE OF INTENTION TO HOLD UNPATENTED MINING CLAIMS

The undersigned being first duly sworn deposes and says:

MinQuest Inc., a Nevada corporation, with offices located at 4235 Christy Way, Reno, NV, 89519, is the owner or authorized agent on behalf of the owner of each of the claims described on Exhibit A attached hereto and incorporated herein ("the Claims").

MinQuest Inc., as owner or as the authorized agent on behalf of the owner of the Claims, intends to hold said Claims from September 2, 2007 until September 2, 2008.


MinQuest Inc., as owner or as the authorized agent on behalf of the owner of the Claims, has paid, on or before September 1, 2007 to the U.S. Department of the Interior- Bureau of Land Management, the annual maintenance fees for the assessment year beginning September 2, 2007, as prescribed in the 1993 Omnibus Budget Reconciliation Act of 1993, Public Law 103-66, for the Claims.

This Affidavit of Payment of Claim Maintenance Fees and Notice of Intention to Hold Unpatented Mining Claims is made and recorded pursuant to NRS 517.230(3).

DOI-BLM Payment. The maintenance fees due the U.S. Department of the Interior, Bureau of Land Management ("ADOI-BLM") and the filing of this document on or before September 2, 2007 have been calculated by multiplying each of the 2 claims by \$125.00 for a total due the DOI-BLM, enclosed herewith, of \$250.00.

Dated and signed this 5th day of August, 2007

For MinQuest Inc.



Richard R. Kern, President

RECEIVED
B.L.M. AZ STATE OFFICE
2007 AUG 16 A 8:15
PHOENIX, ARIZONA

EXHIBIT A

MARICOPA COUNTY

CLAIM NAME

Black Silver 1
Black Silver 2

CLAIMANT'S NAME

MinQuest Inc.
MinQuest Inc.

AMC NUMBER

349917
349918



RECEIVED
B.L.M. AZ STATE OFFICE
2001 AUG 16 A 8:14
PHOENIX, ARIZONA

2

AFTER FILING/RECORDING,
PLEASE RETURN TO:
MinQuest Inc.
4235 Christy Way
Reno, NV 89519

U.S. Department of the Interior
Division of Mining Claims
U.S. Bureau of Land Management
Arizona State Office
One North Central Avenue
Phoenix, AZ 85004-2203

AFFIDAVIT OF PAYMENT OF CLAIM MAINTENANCE AND NOTICE OF INTENTION TO HOLD UNPATENTED MINING CLAIMS

The undersigned being first duly sworn deposes and says:

MinQuest Inc., a Nevada corporation, with offices located at 4235 Christy Way, Reno, NV, 89519, is the owner or authorized agent on behalf of the owner of each of the claims described on Exhibit A attached hereto and incorporated herein ("the Claims").

MinQuest Inc., as owner or as the authorized agent on behalf of the owner of the Claims, intends to hold said Claims from September 2, 2007 until September 2, 2008.


MinQuest Inc., as owner or as the authorized agent on behalf of the owner of the Claims, has paid, on or before September 1, 2007 to the U.S. Department of the Interior- Bureau of Land Management, the annual maintenance fees for the assessment year beginning September 2, 2007, as prescribed in the 1993 Omnibus Budget Reconciliation Act of 1993, Public Law 103-66, for the Claims.

This Affidavit of Payment of Claim Maintenance Fees and Notice of Intention to Hold Unpatented Mining Claims is made and recorded pursuant to NRS 517.230(3).

DOI-BLM Payment. The maintenance fees due the U.S. Department of the Interior, Bureau of Land Management ("ADOI-BLM") and the filing of this document on or before September 2, 2007 have been calculated by multiplying each of the 510 claims by \$125.00 for a total due the DOI-BLM, enclosed herewith, of \$63,750.00.

Dated and signed this 8th day of August, 2007

For MinQuest Inc.


Richard R. Kerr, President

PHOENIX, ARIZONA

2007 AUG 16 A 8:16

RECEIVED
B.L.M. AZ STATE OFFICE

510

EXHIBIT A

SANTA CRUZ COUNTY


<u>CLAIM NAME</u>	<u>CLAIMANT'S NAME</u>	<u>AMC NUMBER</u>
Ven 43	MinQuest Inc.	L 370174
Ven 44	MinQuest Inc.	370175
Ven 45	MinQuest Inc.	370176
Ven 48	MinQuest Inc.	370177
Ven 50	MinQuest Inc.	370178
Ven 83	MinQuest Inc.	370179
Ven 84	MinQuest Inc.	370180
Ven 85	MinQuest Inc.	370181
Ven 86	MinQuest Inc.	370182
Ven 87	MinQuest Inc.	370183
Ven 88	MinQuest Inc.	370184
Ven 89	MinQuest Inc.	370185
Ven 90	MinQuest Inc.	370186
Ven 91	MinQuest Inc.	370187
Ven 92	MinQuest Inc.	370188
Ven 96	MinQuest Inc.	370189
Ven 100	MinQuest Inc.	370190
Ven 124	MinQuest Inc.	370191
Ven 125	MinQuest Inc.	370192
Ven 126	MinQuest Inc.	370193
Ven 127	MinQuest Inc.	370194
Ven 128	MinQuest Inc.	370195
Ven 131	MinQuest Inc.	370196
Ven 135	MinQuest Inc.	370197
Ven 1	MinQuest Inc.	370789
Ven 3	MinQuest Inc.	370790
Ven 5	MinQuest Inc.	370791
Ven 6	MinQuest Inc.	370792
Ven 7	MinQuest Inc.	370793
Ven 8	MinQuest Inc.	370794
Ven 9	MinQuest Inc.	370795
Ven 10	MinQuest Inc.	370796
Ven 12	MinQuest Inc.	370797
Ven 13	MinQuest Inc.	370798
Ven 14	MinQuest Inc.	370799
Ven 15	MinQuest Inc.	370800
Ven 16	MinQuest Inc.	370801
Ven 17	MinQuest Inc.	370802
Ven 18	MinQuest Inc.	370803
Ven 20	MinQuest Inc.	370804
Ven 22	MinQuest Inc.	370805
Ven 51	MinQuest Inc.	370806
Ven 52	MinQuest Inc.	370807
Ven 53	MinQuest Inc.	370808
Ven 54	MinQuest Inc.	370809
Ven 55	MinQuest Inc.	370810
Ven 56	MinQuest Inc.	370811

PHOENIX, ARIZONA

2001 AUG 16 A 8:16

RECEIVED
B.L.M. AZ STATE OFFICE

Ven 57	MinQuest Inc.	370812
Ven 58	MinQuest Inc.	370813
Ven 59	MinQuest Inc.	370814
Ven 60	MinQuest Inc.	370815
Ven 61	MinQuest Inc.	370816
Ven 62	MinQuest Inc.	370817
Ven 63	MinQuest Inc.	370818
Ven 64	MinQuest Inc.	370819
Ven 65	MinQuest Inc.	370820
Ven 66	MinQuest Inc.	370821
Ven 67	MinQuest Inc.	370822
Ven 68	MinQuest Inc.	370823
Ven 69	MinQuest Inc.	370824
Ven 70	MinQuest Inc.	370825
Ven 71	MinQuest Inc.	370826
Ven 72	MinQuest Inc.	370827
Ven 73	MinQuest Inc.	370828
Ven 74	MinQuest Inc.	370829
Ven 75	MinQuest Inc.	370830
Ven 76	MinQuest Inc.	370831
Ven 77	MinQuest Inc.	370832
Ven 78	MinQuest Inc.	370833
Ven 79	MinQuest Inc.	370834
Ven 80	MinQuest Inc.	370835
Ven 81	MinQuest Inc.	370836
Ven 82	MinQuest Inc.	370837
Ven 93	MinQuest Inc.	370838
Ven 95	MinQuest Inc.	370839
Ven 97	MinQuest Inc.	370840
Ven 99	MinQuest Inc.	370841
Ven 101	MinQuest Inc.	370842
Ven 102	MinQuest Inc.	370843
Ven 103	MinQuest Inc.	370844
Ven 104	MinQuest Inc.	370845
Ven 105	MinQuest Inc.	370846
Ven 106	MinQuest Inc.	370847
Ven 107	MinQuest Inc.	370848
Ven 107A	MinQuest Inc.	370849
Ven 108	MinQuest Inc.	370850
Ven 109	MinQuest Inc.	370851
Ven 111	MinQuest Inc.	370852
Ven 113	MinQuest Inc.	370853
Ven 130	MinQuest Inc.	370854
Ven 132	MinQuest Inc.	370855
Ven 134	MinQuest Inc.	370856
Ven 137	MinQuest Inc.	370857
Ven 167	MinQuest Inc.	370858
Ven 168	MinQuest Inc.	370859
Ven 169	MinQuest Inc.	370860
Ven 180	MinQuest Inc.	370861
Ven 181	MinQuest Inc.	370862
Ven 182	MinQuest Inc.	370863
HUM 11	MinQuest Inc.	370864
HUM 14	MinQuest Inc.	370865
HUM 20	MinQuest Inc.	370866



PHOENIX, ARIZONA

2001 AUG 16 A 8:16

RECEIVED
B.L.M. AZ STATE OFFICE

5/5

HUM 21	MinQuest Inc.	370867
HUM 26	MinQuest Inc.	370868
HUM 27	MinQuest Inc.	370869
SB 80	MinQuest Inc.	370870
SB 81	MinQuest Inc.	370871
SB 82	MinQuest Inc.	370872
SB 84	MinQuest Inc.	370873
SB 86	MinQuest Inc.	370874
SB 88	MinQuest Inc.	370875
SB 89	MinQuest Inc.	370876
SB 90	MinQuest Inc.	370877
SB 91	MinQuest Inc.	370878
Ven 11	MinQuest Inc.	372233
Ven 23	MinQuest Inc.	372234
Ven 24	MinQuest Inc.	372235
Ven 25	MinQuest Inc.	372236
Ven 26	MinQuest Inc.	372237
Ven 28	MinQuest Inc.	372238
Ven 30	MinQuest Inc.	372239
Ven 32	MinQuest Inc.	372240
Ven 34	MinQuest Inc.	372241
Ven 36	MinQuest Inc.	372242
Ven 38	MinQuest Inc.	372243
Ven 40	MinQuest Inc.	372244
Ven 42	MinQuest Inc.	372245
Ven 177	MinQuest Inc.	372246
Ven 178	MinQuest Inc.	372247
Ven 179	MinQuest Inc.	372248
Ven 183	MinQuest Inc.	372249
Ven 184	MinQuest Inc.	372250
Ven 185	MinQuest Inc.	372251
Ven 226	MinQuest Inc.	372252
Ven 228	MinQuest Inc.	372253
Ven 230	MinQuest Inc.	372254
Ven 232	MinQuest Inc.	372255
Ven 234	MinQuest Inc.	372256
Ven 236	MinQuest Inc.	372257
Ven 238	MinQuest Inc.	372258
Ven 240	MinQuest Inc.	372259
Ven 242	MinQuest Inc.	372260
Ven 244	MinQuest Inc.	372261
Ven 254	MinQuest Inc.	372262
Ven 500	MinQuest Inc.	372263
Ven 501	MinQuest Inc.	372264
Ven 502	MinQuest Inc.	372265
Ven 503	MinQuest Inc.	372266
Ven 504	MinQuest Inc.	372267
Ven 505	MinQuest Inc.	372268
Ven 506	MinQuest Inc.	372269
Ven 507	MinQuest Inc.	372270
Ven 508	MinQuest Inc.	372271
Ven 509	MinQuest Inc.	372272
Ven 510	MinQuest Inc.	372273
Ven 511	MinQuest Inc.	372274
Ven 512	MinQuest Inc.	372275

PHOENIX, ARIZONA

2001 AUG 16 A 8:16

RECEIVED
B.L.M. AZ STATE OFFICE

Ven 513	MinQuest Inc.	372276
Ven 514	MinQuest Inc.	372277
Ven 515	MinQuest Inc.	372278
Ven 516	MinQuest Inc.	372279
Ven 517	MinQuest Inc.	372280
Ven 518	MinQuest Inc.	372281
BEN 1	MinQuest Inc.	368757
BEN 2	MinQuest Inc.	368758
BEN 3	MinQuest Inc.	368759
BEN 4	MinQuest Inc.	368760
BEN 5	MinQuest Inc.	368761
BEN 6	MinQuest Inc.	368762
BEN 7	MinQuest Inc.	368763
BEN 8	MinQuest Inc.	368764
BEN 9	MinQuest Inc.	368765
BEN 13	MinQuest Inc.	368766
BEN 14	MinQuest Inc.	368767
BEN 15	MinQuest Inc.	368768
BEN 16	MinQuest Inc.	368769
BEN 17	MinQuest Inc.	368770
BEN 18	MinQuest Inc.	368771
BEN 19	MinQuest Inc.	368772
BEN 20	MinQuest Inc.	368773
BEN 21	MinQuest Inc.	368774
BEN 22	MinQuest Inc.	368775
BEN 23	MinQuest Inc.	368776
BEN 24	MinQuest Inc.	368777
BEN 29	MinQuest Inc.	368778
BEN 30	MinQuest Inc.	368779
BEN 31	MinQuest Inc.	368780
BEN 32	MinQuest Inc.	368781
BEN 33	MinQuest Inc.	368782
BEN 34	MinQuest Inc.	368783
SB 74	MinQuest Inc.	368784
SB 75	MinQuest Inc.	368785
SB 76	MinQuest Inc.	368786
SB 77	MinQuest Inc.	368787
SB 92	MinQuest Inc.	368788
SB 93	MinQuest Inc.	368789
SB 94	MinQuest Inc.	368790
SB 95	MinQuest Inc.	368791
SB 96	MinQuest Inc.	368792
SB 97	MinQuest Inc.	368793
SB 98	MinQuest Inc.	368794
SB 99	MinQuest Inc.	368795
SB 100	MinQuest Inc.	368796
SB 101	MinQuest Inc.	368797
CH 1	MinQuest Inc.	368729
CH 2	MinQuest Inc.	368730
CH 3	MinQuest Inc.	368731
CH 4	MinQuest Inc.	368732
CH 5	MinQuest Inc.	368733
CH 6	MinQuest Inc.	368734
HUM 1	MinQuest Inc.	368735
HUM 2	MinQuest Inc.	368736




PHOENIX, ARIZONA

2001 AUG 16 A 8: 16

RECEIVED
B.L.M. AZ STATE OFFICE

VEN 163	MinQuest Inc	376908
VEN 164	MinQuest Inc	376909
VEN 165	MinQuest Inc	376910
VEN 166	MinQuest Inc	376911
VEN 167	MinQuest inc	376912
VEN 168	MinQuest inc	376913
VEN 169	MinQuest Inc	376914
VEN 170	MinQuest Inc	376915
VEN 530	MinQuest Inc	376916
VEN 531	MinQuest Inc	376917
VEN 533	MinQuest Inc	376918
VEN 534	MinQuest Inc	376919
VEN 535	MinQuest Inc	376920
VEN 536	MinQuest Inc	376921
VEN 537	MinQuest Inc	376922
VEN 538	MinQuest Inc	376923
VEN 539	MinQuest Inc	376924
VEN 540	MinQuest Inc	376925
VEN 541	MinQuest Inc	376926
VEN 542	MinQuest Inc	376927
VEN 543	MinQuest inc	376928
VEN 544	MinQuest Inc	376929
VEN 545	MinQuest Inc	376930
VEN 546	MinQuest Inc	376931
VEN 547	MinQuest Inc	376932
VEN 548	MinQuest Inc	376933
VEN 549	MinQuest Inc	376934
VEN 551	MinQuest Inc	376935
VEN 552	MinQuest Inc	376936
VEN 553	MinQuest Inc	376937
VEN 554	MinQuest Inc	376938
VEN 555	MinQuest Inc	376939
VEN 556	MinQuest Inc	376940
VEN 557	MinQuest Inc	376941
VEN 558	MinQuest Inc	376942
VEN 559	MinQuest Inc	376943
VEN 560	MinQuest Inc	376944
VEN 561	MinQuest Inc	376945
VEN 562	MinQuest Inc	376946
VEN 563	MinQuest Inc	376947
VEN 564	MinQuest Inc	376948
VEN 565	MinQuest Inc	376949
VEN 566	MinQuest Inc	376950
VEN 567	MinQuest Inc	376951
VEN 568	MinQuest Inc	376952
VEN 569	MinQuest Inc	376953
VEN 570	MinQuest Inc	376954
VEN 571	MinQuest Inc	376955
VEN 572	MinQuest Inc	376956
VEN 573	MinQuest Inc	376957
VEN 574	MinQuest Inc	376958
VEN 575	MinQuest inc	376959
VEN 576	MinQuest Inc	376960
VEN 577	MinQuest Inc	376961
VEN 578	MinQuest Inc	376962



PHOENIX, ARIZONA

2001 AUG 16 A 8:16

RECEIVED
B.L.M. AZ STATE OFFICE


VEN 579	MinQuest Inc	376963
VEN 580	MinQuest Inc	376964
VEN 581	MinQuest Inc	376965
VEN 582	MinQuest Inc	376966
VEN 583	MinQuest Inc	376967
BEN 10	MinQuest Inc	376862
BEN 11	MinQuest Inc	376863
BEN 12	MinQuest inc	376864
BEN 25	MinQuest Inc	376865
BEN 26	MinQuest Inc	376866
BEN 27	MinQuest inc	376867
BEN 28	MinQuest inc	376868
BEN 35	MinQuest Inc	376869
BEN 36	MinQuest Inc	376870
BEN 37	MinQuest Inc	376871
BEN 38	MinQuest Inc	376872
BEN 39	MinQuest Inc	376873
BEN 40	MinQuest inc	376874
BEN 41	MinQuest Inc	376875
BEN 42	MinQuest Inc	376876
BEN 43	MinQuest Inc	376877
BEN 44	MinQuest Inc	376878
CB 1	MinQuest Inc	384711
CB 2	MinQuest Inc	384712
CB 3	MinQuest Inc	384713
CB 4	MinQuest Inc	384714
CB 5	MinQuest Inc	384715
CB 6	MinQuest Inc	384716
CB 7	MinQuest Inc	384717
CB 8	MinQuest Inc	384718
CB 9	MinQuest Inc	384719
CB 10	MinQuest Inc	384720
CB 11	MinQuest Inc	384721
CB 12	MinQuest Inc	384722
CB 13	MinQuest Inc	384723
CB 14	MinQuest Inc	384724
CB 15	MinQuest Inc	384725
CB 16	MinQuest Inc	384726
CB 17	MinQuest Inc	384727
CB 18	MinQuest Inc	384728
CB 19	MinQuest Inc	384729
CB 20	MinQuest Inc	384730
CB 21	MinQuest Inc	384731
CB 22	MinQuest Inc	384732
CB 23	MinQuest Inc	384733
CB 24	MinQuest Inc	384734
CB 25	MinQuest Inc	384735
CB 26	MinQuest Inc	384736
CB 27	MinQuest Inc	384737
CB 28	MinQuest Inc	384738
CB 29	MinQuest Inc	384739
CB 30	MinQuest Inc	384740
CB 31	MinQuest Inc	384741
CB 32	MinQuest Inc	384742
CB 33	MinQuest Inc	384743

PHOENIX, ARIZONA

2001 AUG 16 A 8:16

RECEIVED
B.L.M. AZ STATE OFFICE

CB 34	MinQuest Inc	384744
CB 35	MinQuest Inc	384745
CB 36	MinQuest Inc	384746
CB 37	MinQuest Inc	384747
CB 38	MinQuest Inc	384748
CB 39	MinQuest Inc	384749
CB 101	MinQuest Inc	384750
CB 102	MinQuest Inc	384751
CB 103	MinQuest Inc	384752
CB 104	MinQuest Inc	384753
CB 105	MinQuest Inc	384754
CB 106	MinQuest Inc	384755
CB 107	MinQuest Inc	384756
CB 108	MinQuest Inc	384757
CB 109	MinQuest Inc	384758
CB 110	MinQuest Inc	384759
CB 111	MinQuest Inc	384760
CB 112	MinQuest Inc	384761
CB 113	MinQuest Inc	384762
CB 114	MinQuest Inc	384763
CB 115	MinQuest Inc	384764
CB 116	MinQuest Inc	384765
CB 117	MinQuest Inc	384766
CB 118	MinQuest Inc	384767
CB 119	MinQuest Inc	384768
CB 120	MinQuest Inc	384769
CB 121	MinQuest Inc	384770
CB 122	MinQuest Inc	384771
CB 123	MinQuest Inc	384772
CB 124	MinQuest Inc	384773
CB 125	MinQuest Inc	384774
CB 126	MinQuest Inc	384775
CB 127	MinQuest Inc	384776
CB 128	MinQuest Inc	384777
CB 129	MinQuest Inc	384778
CB 130	MinQuest Inc	384779
CB 131	MinQuest Inc	384780
CB 132	MinQuest Inc	384781
CB 133	MinQuest Inc	384782
CB 134	MinQuest Inc	384783
CB 135	MinQuest Inc	384784
CB 136	MinQuest Inc	384785
CB 141	MinQuest Inc	384786
CB 142	MinQuest Inc	384787
CB 143	MinQuest Inc	384788
CB 144	MinQuest Inc	384789
CB 145	MinQuest Inc	384790
CB 146	MinQuest Inc	384791
CB 147	MinQuest Inc	384792


 RECEIVED
 B.L.M. AZ STATE OFFICE
 2007 AUG 16 A 8:16
 PHOENIX, ARIZONA

GILA COUNTY

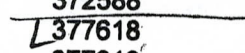
<u>CLAIM NAME</u>	<u>CLAIMANT'S NAME</u>	<u>AMC NUMBER</u>
CSC 1	MinQuest Inc.	373211

CSC 2	MinQuest Inc.	373212
CSC 3	MinQuest Inc.	373213
CSC 4	MinQuest Inc.	373214
CSC 5	MinQuest Inc.	373215
CSC 6	MinQuest Inc.	373216
CSC 7	MinQuest Inc.	373217
CSC 8	MinQuest Inc.	373218
CSC 9	MinQuest Inc.	373219
CSC 10	MinQuest Inc.	373220
CSC 11	MinQuest Inc.	373221
CSC 12	MinQuest Inc.	373222
CSC 13	MinQuest Inc.	373223
CSC 14	MinQuest Inc.	373224
CSC 15	MinQuest Inc.	373225
CSC 16	MinQuest Inc.	373226
CSC 17	MinQuest Inc.	373227
CSC 18	MinQuest Inc.	373228
CSC 19	MinQuest Inc.	373229
CSC 20	MinQuest Inc.	373230
CSC 21	MinQuest Inc.	373231
CSC 22	MinQuest Inc.	373232
CSC 23	MinQuest Inc.	373233
CSC 24	MinQuest Inc.	373234
CSC 25	MinQuest Inc.	373235
CSC 26	MinQuest Inc.	373236
CSC 27	MinQuest Inc.	373237
CSC 28	MinQuest Inc.	373238
CSC 29	MinQuest Inc.	373239
CSC 30	MinQuest Inc.	373240
CSC 31	MinQuest Inc.	373241
CSC 32	MinQuest Inc.	373242
CSC 33	MinQuest Inc.	373243
CSC 34	MinQuest Inc.	373244
CSC 35	MinQuest Inc.	373245
CSC 36	MinQuest Inc.	373246
CSC 37	MinQuest Inc.	373247
CSC 38	MinQuest Inc.	373248
CSC 39	MinQuest Inc.	373249
CSC 40	MinQuest Inc.	373250
CSC 41	MinQuest Inc.	373251
CSC 42	MinQuest Inc.	373252
CSC 43	MinQuest Inc.	373253
CSC 44	MinQuest Inc.	373254
CSC 45	MinQuest Inc.	373255
CSC 46	MinQuest Inc.	373256
CSC 47	MinQuest Inc.	373257
CSC 48	MinQuest Inc.	373258
CSC 49	MinQuest Inc.	373259
CUSP 15	MinQuest Inc.	<u>372560</u>
CUSP 16	MinQuest Inc.	372561
CUSP 17	MinQuest Inc.	372562
CUSP 19	MinQuest Inc.	372563
CUSP 20	MinQuest Inc.	372564
CUSP 21	MinQuest Inc.	372565
CUSP 22	MinQuest Inc.	372566

RECEIVED
 B.L.M. AZ STATE OFFICE
 2001 AUG 16 A 8:15
 PHOENIX, ARIZONA



CUSP 23	MinQuest Inc.	372567
CUSP 24	MinQuest Inc.	372568
CUSP 25	MinQuest Inc.	372569
CUSP 26	MinQuest Inc.	372570
CUSP 27	MinQuest Inc.	372571
CUSP 28	MinQuest Inc.	372572
CUSP 29	MinQuest Inc.	372573
CUSP 30	MinQuest Inc.	372574
CUSP 48	MinQuest Inc.	372575
CUSP 49	MinQuest Inc.	372576
CUSP 50	MinQuest Inc.	372577
CUSP 51	MinQuest Inc.	372578
CUSP 52	MinQuest Inc.	372579
CUSP 53	MinQuest Inc.	372580
CUSP 54	MinQuest Inc.	372581
CUSP 55	MinQuest Inc.	372582
CUSP 56	MinQuest Inc.	372583
CUSP 58	MinQuest Inc.	372584
CUSP 201	MinQuest Inc.	372585
CUSP 202	MinQuest Inc.	372586
CUSP 203	MinQuest Inc.	372587
CUSP 204	MinQuest Inc.	372588
CUSP 18	MinQuest Inc.	377618
CUSP 57	MinQuest Inc.	377619
CUSP 59	MinQuest Inc.	377620
CUSP 60	MinQuest Inc.	377621
CUSP 200	MinQuest Inc.	377622
CUSP 205	MinQuest Inc.	377623



RECEIVED
 B.L.M. AZ STATE OFFICE
 2007 AUG 16 A 8:15
 PHOENIX, ARIZONA

AFTER FILING/RECORDING,
PLEASE RETURN TO:
MinQuest Inc.
4235 Christy Way
Reno, NV 89519

U.S. Department of the Interior
Division of Mining Claims
U.S. Bureau of Land Management
Arizona State Office
One North Central Avenue
Phoenix, AZ 85004-2203

AFFIDAVIT OF PAYMENT OF CLAIM MAINTENANCE AND NOTICE OF INTENTION TO HOLD UNPATENTED MINING CLAIMS

The undersigned being first duly sworn deposes and says:

MinQuest Inc., a Nevada corporation, with offices located at 4235 Christy Way, Reno, NV, 89519, is the owner or authorized agent on behalf of the owner of each of the claims described on Exhibit A attached hereto and incorporated herein ("the Claims").

MinQuest Inc., as owner or as the authorized agent on behalf of the owner of the Claims, intends to hold said Claims from September 2, 2007 until September 2, 2008.

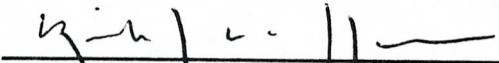
MinQuest Inc., as owner or as the authorized agent on behalf of the owner of the Claims, has paid, on or before September 1, 2007 to the U.S. Department of the Interior- Bureau of Land Management, the annual maintenance fees for the assessment year beginning September 2, 2007, as prescribed in the 1993 Omnibus Budget Reconciliation Act of 1993, Public Law 103-66, for the Claims.

This Affidavit of Payment of Claim Maintenance Fees and Notice of Intention to Hold Unpatented Mining Claims is made and recorded pursuant to NRS 517.230(3).

DOI-BLM Payment. The maintenance fees due the U.S. Department of the Interior, Bureau of Land Management ("ADOI-BLM") and the filing of this document on or before September 2, 2007 have been calculated by multiplying each of the 104 claims by \$125.00 for a total due the DOI-BLM, enclosed herewith, of \$13,000.00.

Dated and signed this 6th day of August, 2007

For MinQuest Inc.


Richard R. Kern, President

RECEIVED
B.L.M. AZ STATE OFFICE
2007 AUG 16 A 8:18
PHOENIX, ARIZONA

104

EXHIBIT A

YAVAPAI COUNTY

<u>CLAIM NAME</u>	<u>CLAIMANT'S NAME</u>	<u>AMC NUMBER</u>
Jackpot 12-16	MinQuest Inc.	L 339242-46
Mule 59-63	MinQuest Inc.	339247-51 ✓
Ray 132-168	MinQuest Inc.	L 362143-79 ✓
Mule 45-48	MinQuest Inc.	L 361058-61
Mule 99	MinQuest Inc.	361062
Mule 54-58	MinQuest Inc.	361063-67
Mule 59A	MinQuest Inc.	361068
Mule 64	MinQuest Inc.	361069 ✓
Mule 201	MinQuest Inc.	361070
Mal 11-14	MinQuest Inc.	361071-74
Ray 168A	MinQuest Inc.	L 371406
Ray 169	MinQuest Inc.	371407
Ray 170	MinQuest Inc.	371408
Ray 171	MinQuest Inc.	371409
Ray 172	MinQuest Inc.	371410
Ray 173	MinQuest Inc.	371411
Ray 174	MinQuest Inc.	371412
Ray 175	MinQuest Inc.	371413
Ray 176	MinQuest Inc.	371414
Ray 177	MinQuest Inc.	371415
Ray 178	MinQuest Inc.	371416
Ray 179	MinQuest Inc.	371417
Ray 180	MinQuest Inc.	371418
Ray 181	MinQuest Inc.	371419
Ray 182	MinQuest Inc.	371420
Ray 183	MinQuest Inc.	371421
Ray 184	MinQuest Inc.	371422
Ray 185	MinQuest Inc.	371423
Ray 186	MinQuest Inc.	371424
Ray 187	MinQuest Inc.	371425
Ray 188	MinQuest Inc.	371426
Ray 189	MinQuest Inc.	371427
Ray 190	MinQuest Inc.	371428
Ray 191	MinQuest Inc.	371429
Ray 192	MinQuest Inc.	371430
Ray 193	MinQuest Inc.	371431
Ray 194	MinQuest Inc.	371432
Ray 195	MinQuest Inc.	371433
Ray 196	MinQuest Inc.	371434
Ray 197	MinQuest Inc.	371435
Ray 198	MinQuest Inc.	371436

RECEIVED
B.L.M. AZ STATE OFFICE
2001 AUG 16 A 8:18
PHOENIX, ARIZONA

Ray 199
Ray 200
Ray 201
Ray 202
Ray 203
Ray 204
Ray 205
Ray 206
Ray 207

MinQuest Inc.
MinQuest Inc.
MinQuest Inc.
MinQuest Inc.
MinQuest Inc.
MinQuest Inc.
MinQuest Inc.
MinQuest Inc.
MinQuest Inc.

371437
371438
371439
371440
371441
371442
371443
371444
371445

RECEIVED
B.L.M. AZ STATE OFFICE
2001 AUG 16 A 8:18
PHOENIX, ARIZONA

AFTER FILING/RECORDING,
PLEASE RETURN TO:
MinQuest Inc.
4235 Christy Way
Reno, NV 89519

ACC check

U.S. Department of the Interior
Division of Mining Claims
U.S. Bureau of Land Management
Arizona State Office
One North Central Avenue
Phoenix, AZ 85004-2203

AFFIDAVIT OF PAYMENT OF CLAIM MAINTENANCE AND NOTICE OF INTENTION TO HOLD UNPATENTED MINING CLAIMS

The undersigned being first duly sworn deposes and says:

MinQuest Inc., a Nevada corporation, with offices located at 4235 Christy Way, Reno, NV, 89519, is the owner or authorized agent on behalf of the owner of each of the claims described on Exhibit A attached hereto and incorporated herein ("the Claims").

MinQuest Inc., as owner or as the authorized agent on behalf of the owner of the Claims, intends to hold said Claims from September 2, 2007 until September 2, 2008.

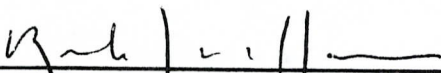
MinQuest Inc., as owner or as the authorized agent on behalf of the owner of the Claims, has paid, on or before September 1, 2007 to the U.S. Department of the Interior- Bureau of Land Management, the annual maintenance fees for the assessment year beginning September 2, 2007, as prescribed in the 1993 Omnibus Budget Reconciliation Act of 1993, Public Law 103-66, for the Claims.

This Affidavit of Payment of Claim Maintenance Fees and Notice of Intention to Hold Unpatented Mining Claims is made and recorded pursuant to NRS 517.230(3).

DOI-BLM Payment. The maintenance fees due the U.S. Department of the Interior, Bureau of Land Management ("ADOI-BLM") and the filing of this document on or before September 2, 2007) have been calculated by multiplying each of the 40 claims by \$125.00 for a total due the DOI-BLM, enclosed herewith, of \$5,000.00.

Dated and signed this 3rd day of August, 2007

For MinQuest Inc.


Richard R. Kern, President

RECEIVED
B.L.M. AZ STATE OFFICE
2007 AUG 16 A 8:17
PHOENIX, ARIZONA

40

EXHIBIT A

YAVAPAI COUNTY

<u>CLAIM NAME</u>	<u>CLAIMANT'S NAME</u>	<u>AMC NUMBER</u>
SP 19	MinQuest Inc.	✓ 370915
SP 20	MinQuest Inc.	370916
SP 21	MinQuest Inc.	370917
SP 22	MinQuest Inc.	370918
SP 23	MinQuest Inc.	370919
SP 24	MinQuest Inc.	370920
SP 25	MinQuest Inc.	370921
SP 26	MinQuest Inc.	370922
SP 27	MinQuest Inc.	370923
SP 28	MinQuest Inc.	370924
SP 29	MinQuest Inc.	370925
SP 30	MinQuest Inc.	370926
SP 31	MinQuest Inc.	370927
SP 32	MinQuest Inc.	370928
SP 33	MinQuest Inc.	✓ 375349
SP 34	MinQuest Inc.	375350
SP 35	MinQuest Inc.	375351
SP 36	MinQuest Inc.	375352
SP 37	MinQuest Inc.	375353
SP 38	MinQuest Inc.	375354
SP 39	MinQuest Inc.	375355
SP 40	MinQuest Inc.	375356
SP 41	MinQuest Inc.	370929
SP 42	MinQuest Inc.	370930
SP 43	MinQuest Inc.	370931
SP 44	MinQuest Inc.	370932
SP 45	MinQuest Inc.	370933
SP 46	MinQuest Inc.	370934
SP 47	MinQuest Inc.	370935
SP 48	MinQuest Inc.	370936
SP 49	MinQuest Inc.	370937
SP 50	MinQuest Inc.	370938
SP 51	MinQuest Inc.	370939
SP 52	MinQuest Inc.	370940
SP 53	MinQuest Inc.	370941
SP 54	MinQuest Inc.	370942
SP 55	MinQuest Inc.	370943
SP 56	MinQuest Inc.	370944
SP 57	MinQuest Inc.	370945
SP 58	MinQuest Inc.	370946

PHOENIX, ARIZONA

2001 AUG 16 A 8:17

RECEIVED
B.L.M. AZ STATE OFFICE

370 915 *

AFTER FILING/RECORDING,
PLEASE RETURN TO:
MinQuest Inc.
4235 Christy Way
Reno, NV 89519

U.S. Department of the Interior
Division of Mining Claims
U.S. Bureau of Land Management
Arizona State Office
One North Central Avenue
Phoenix, AZ 85004-2203

AFFIDAVIT OF PAYMENT OF CLAIM MAINTENANCE AND NOTICE OF INTENTION TO HOLD UNPATENTED MINING CLAIMS

The undersigned being first duly sworn deposes and says:

MinQuest Inc., a Nevada corporation, with offices located at 4235 Christy Way, Reno, NV, 89519, is the owner or authorized agent on behalf of the owner of each of the claims described on Exhibit A attached hereto and incorporated herein ("the Claims").

MinQuest Inc., as owner or as the authorized agent on behalf of the owner of the Claims, intends to hold said Claims from September 2, 2007 until September 2, 2008.

MinQuest Inc., as owner or as the authorized agent on behalf of the owner of the Claims, has paid, on or before September 1, 2007 to the U.S. Department of the Interior- Bureau of Land Management, the annual maintenance fees for the assessment year beginning September 2, 2007, as prescribed in the 1993 Omnibus Budget Reconciliation Act of 1993, Public Law 103-66, for the Claims.

This Affidavit of Payment of Claim Maintenance Fees and Notice of Intention to Hold Unpatented Mining Claims is made and recorded pursuant to NRS 517.230(3).

DOI-BLM Payment. The maintenance fees due the U.S. Department of the Interior, Bureau of Land Management ("ADOI-BLM") and the filing of this document on or before September 2, 2007 have been calculated by multiplying each of the 63 claims by \$125.00 for a total due the DOI-BLM, enclosed herewith, of \$7,875.00.

Dated and signed this 1st day of August, 2007

For MinQuest Inc.


Richard R. Kern, President

PHOENIX, ARIZONA

2007 AUG 16 A 8:18

RECEIVED
B.L.M. AZ STATE OFFICE

63

EXHIBIT A

MOHAVE COUNTY

<u>CLAIM NAME</u>	<u>CLAIMANT'S NAME</u>	<u>AMC NUMBER</u>
Moss 11-33	MinQuest Inc.	361998-362020
Moss 33F	MinQuest Inc.	362021
Moss 34-39	MinQuest Inc.	362022-362027
Moss 39F	MinQuest Inc.	362028
Moss 40-47	MinQuest Inc.	362029-362036
Moss 47B	MinQuest Inc.	362037
Moss 48-70	MinQuest Inc.	362038-362060

RECEIVED
B.L.M. AZ STATE OFFICE
2001 AUG 16 A 8:18
PHOENIX, ARIZONA

United States Department of the Interior

Bureau of Land Management
 BUSINESS & SUPPORT SVCS DIV
 ONE N CENTRAL AVE SUITE 800
 PHOENIX, AZ 85004 -4427
 Phone: (602) 417-9200

Receipt

No: 1546450

Transaction #: 1597845	
Date of Transaction: 08/17/2007	
CUSTOMER:	MINQUEST INC 4235 CHRISTY WAY RENO,NV 89509

LINE #	QTY	DESCRIPTION	REMARKS	UNIT PRICE	TOTAL
1	1.00	LOCATABLE MINERALS / MINING CLAIMS-NOT NEW-UNADJUD,ONE AUTH NO. ONLY / MINING CLAIM MONEY RECEIVED (455) CASES: AMC355089/\$3000.00	MAINT 2008 (24)	- n/a -	3000.00
2	1.00	LOCATABLE MINERALS / MINING CLAIMS-NOT NEW-UNADJUD,ONE AUTH NO. ONLY / MINING CLAIM MONEY RECEIVED (455) CASES: AMC349917/\$250.00	MAINT 2008 (2)	- n/a -	250.00
3	1.00	LOCATABLE MINERALS / MINING CLAIMS-NOT NEW-UNADJUD,ONE AUTH NO. ONLY / MINING CLAIM MONEY RECEIVED (455) CASES: AMC370174/\$63750.00	MAINT 2008 (510)	- n/a -	63750.00
4	1.00	LOCATABLE MINERALS / MINING CLAIMS-NOT NEW-UNADJUD,ONE AUTH NO. ONLY / MINING CLAIM MONEY RECEIVED (455) CASES: AMC339242/\$13000.00	MAINT 2008 (104)	- n/a -	13000.00
5	1.00	LOCATABLE MINERALS / MINING CLAIMS-NOT NEW-UNADJUD,ONE AUTH NO. ONLY / MINING CLAIM MONEY RECEIVED (455) CASES: AMC370915/\$5000.00	MAINT 2008 (40)	- n/a -	5000.00
6	1.00	LOCATABLE MINERALS / MINING CLAIMS-NOT NEW-UNADJUD,ONE AUTH NO. ONLY / MINING CLAIM MONEY RECEIVED (455) CASES: AMC361998/\$7875.00	MAINT 2008 (63)	- n/a -	7875.00
743 TOTAL					TOTAL: \$92,875.00

PAYMENT INFORMATION			
1	AMOUNT:	\$63,750.00	POSTMARKED: 8/13/07 0:00
	TYPE:	CHECK	RECEIVED: 08/16/2007
	CHECK NO:	1565	
	NAME:	MINQUEST INC	

		4235 CHRISTY WAY RENO NV 89509	
2	AMOUNT:	\$13,000.00	POSTMARKED: 8/13/07 0:00
	TYPE:	CHECK	RECEIVED: 08/16/2007
	CHECK NO:	1550	
	NAME:	MINQUEST INC 4235 CHRISTY WAY RENO NV 89509	
3	AMOUNT:	\$7,875.00	POSTMARKED: 8/13/07 0:00
	TYPE:	CHECK	RECEIVED: 08/16/2007
	CHECK NO:	1543	
	NAME:	MINQUEST INC 4235 CHRISTY WAY RENO NV 89509	
4	AMOUNT:	\$5,000.00	POSTMARKED: 8/13/07 0:00
	TYPE:	CHECK	RECEIVED: 08/16/2007
	CHECK NO:	1074	
	NAME:	AMERICAN COPPER NEVADA INC 4235 CHRISTY WAY RENO NV 89509	
5	AMOUNT:	\$3,000.00	POSTMARKED: 8/13/07 0:00
	TYPE:	CHECK	RECEIVED: 08/16/2007
	CHECK NO:	1570	
	NAME:	MINQUEST INC 4235 CHRISTY WAY RENO NV 89509	
6	AMOUNT:	\$250.00	POSTMARKED: 8/13/07 0:00
	TYPE:	CHECK	RECEIVED: 08/16/2007
	CHECK NO:	1575	
	NAME:	MINQUEST INC 4235 CHRISTY WAY RENO NV 89509	

REMARKS

This receipt was generated by the automated BLM Collections and Billing System and is a paper representation of a portion of the official electronic record contained therein.

LEAD FILE NUMBERS:

AMC 361998

349917	370915	368729	372560
365463	370174	368757	361058
339242	370789	371456	371406
339252	372233	373211	362143

TRANSACTION DATE: 08/30/2006

AMOUNT PAID: \$69,750.00 for 558 claims

RECEIPT NUMBER: 1354159

CODE NUMBER: 582

LEAD AMC SERIAL NUMBER	AMC SERIAL NUMBER(S)	NUMBER OF CLAIM(S)	AMOUNT PAID
361998	361998 - 362060	63	
349917	349917 - 349920	4	
365463	365463 - 365496	34	
339242 + 339252	339242 - 339257	16	
370915	370915 - 370946	32	
370174	370174 - 370197	24	
370789	370789 - 370878	90	
372233	372233 - 372281	49	
368729 + 368757	368729 - 368797	69	
371456	371456 - 371460	5	
373211	373211 - 373259	49	
372560	372560 - 372588	29	
361058	361058 - 361074	17	
371406	371406 - 371445	40	
362143	362143 - 362179	37	
GRAND TOTAL(S):		558	\$69,750.00

DATE ENTERED INTO COMPUTER: SEP 14 2006

INITIALS: PB

AFTER FILING/RECORDING,
PLEASE RETURN TO:
MinQuest Inc.
4235 Christy Way
Reno, NV 89519

U.S. Department of the Interior
Division of Mining Claims
U.S. Bureau of Land Management
Arizona State Office
One North Central Avenue
Phoenix, AZ 85004-2203

AFFIDAVIT OF PAYMENT OF CLAIM MAINTENANCE AND NOTICE OF INTENTION TO HOLD UNPATENTED MINING CLAIMS

The undersigned being first duly sworn deposes and says:

MinQuest Inc., a Nevada corporation, with offices located at 4235 Christy Way, Reno, NV, 89519, is the owner or authorized agent on behalf of the owner of each of the claims described on Exhibit A attached hereto and incorporated herein ("the Claims").

MinQuest Inc., as owner or as the authorized agent on behalf of the owner of the Claims, intends to hold said Claims from September 2, 2006 until September 2, 2007.

MinQuest Inc., as owner or as the authorized agent on behalf of the owner of the Claims, has paid, on or before September 1, 2006 to the U.S. Department of the Interior- Bureau of Land Management, the annual maintenance fees for the assessment year beginning September 2, 2006, as prescribed in the 1993 Omnibus Budget Reconciliation Act of 1993, Public Law 103-66, for the Claims.

This Affidavit of Payment of Claim Maintenance Fees and Notice of Intention to Hold Unpatented Mining Claims is made and recorded pursuant to NRS 517.230(3).

DOI-BLM Payment. The maintenance fees due the U.S. Department of the Interior, Bureau of Land Management ("ADOI-BLM") and the filing of this document on or before September 2, 2006 have been calculated by multiplying each of the 63 claims by \$125.00 for a total due the DOI-BLM, enclosed herewith, of \$7,875.00.

Dated and signed this 21 day of August, 2006

For MinQuest Inc.


Richard R. Kern, President

RECEIVED
BLM
ARIZONA STATE OFFICE
2006
AUG 14 9:48
ARIZONA

ENTERED INTO COMPUTER
SEP 14 2006 RB

EXHIBIT A ✓

MOHAVE COUNTY

<u>CLAIM NAME</u>	<u>CLAIMANT'S NAME</u>	<u>AMC NUMBER</u>
Moss 11-33	MinQuest Inc.	361998-362020
Moss 33F	MinQuest Inc.	362021
Moss 34-39	MinQuest Inc.	362022-362027
Moss 39F	MinQuest Inc.	362028
Moss 40-47	MinQuest Inc.	362029-362036
Moss 47B	MinQuest Inc.	362037
Moss 48-70	MinQuest Inc.	362038-362060

RECEIVED
B.L.M. AZ STATE OFFICE
2006 AUG 30 A 9:48
PHOENIX, ARIZONA

AFTER FILING/RECORDING,
PLEASE RETURN TO:
MinQuest Inc.
4235 Christy Way
Reno, NV 89519

U.S. Department of the Interior
Division of Mining Claims
U.S. Bureau of Land Management
Arizona State Office
One North Central Avenue
Phoenix, AZ 85004-2203

AFFIDAVIT OF PAYMENT OF CLAIM MAINTENANCE AND NOTICE OF INTENTION TO HOLD UNPATENTED MINING CLAIMS

The undersigned being first duly sworn deposes and says:

MinQuest Inc., a Nevada corporation, with offices located at 4235 Christy Way, Reno, NV, 89519, is the owner or authorized agent on behalf of the owner of each of the claims described on Exhibit A attached hereto and incorporated herein ("the Claims").

MinQuest Inc., as owner or as the authorized agent on behalf of the owner of the Claims, intends to hold said Claims from September 2, 2006 until September 2, 2007.

MinQuest Inc., as owner or as the authorized agent on behalf of the owner of the Claims, has paid, on or before September 1, 2006 to the U.S. Department of the Interior- Bureau of Land Management, the annual maintenance fees for the assessment year beginning September 2, 2006, as prescribed in the 1993 Omnibus Budget Reconciliation Act of 1993, Public Law 103-66, for the Claims.

This Affidavit of Payment of Claim Maintenance Fees and Notice of Intention to Hold Unpatented Mining Claims is made and recorded pursuant to NRS 517.230(3).

DOI-BLM Payment. The maintenance fees due the U.S. Department of the Interior, Bureau of Land Management ("ADOI-BLM") and the filing of this document on or before September 2, 2006) have been calculated by multiplying each of the 36 claims by \$125.00 for a total due the DOI-BLM, enclosed herewith, of \$4500.00.

Dated and signed this 21 day of August, 2006

For MinQuest Inc.


Richard R. Kern, President

RECEIVED
B.L.M. AZ STATE OFFICE
2006 AUG 30 9:48
PHOENIX, ARIZONA

ENTERED INTO COMPUTER
SEP 14 2006 PB

EXHIBIT A

MARICOPA COUNTY

<u>CLAIM NAME</u>	<u>CLAIMANT'S NAME</u>	<u>AMC NUMBER</u>
Black Silver 1	Bendigo Inc.	349917
Black Silver 2	Bendigo Inc.	349918
Black Silver 3	MinQuest Inc.	365463
Black Silver 4	MinQuest Inc.	365464
Black Silver 5	MinQuest Inc.	365465
Black Silver 6	MinQuest Inc.	365466
Black Silver 7	MinQuest Inc.	365467
Black Silver 8	MinQuest Inc.	365468
Black Silver 9	MinQuest Inc.	365469
Black Silver 10	MinQuest Inc.	365470
Black Silver 11	MinQuest Inc.	365471
Black Silver 12	MinQuest Inc.	365472
Black Silver 13	MinQuest Inc.	365473
Black Silver 14	MinQuest Inc.	365474
Black Silver 15	MinQuest Inc.	365475
Black Silver 16	MinQuest Inc.	365476
Black Silver 17	MinQuest Inc.	365477
Black Silver 18	MinQuest Inc.	365478
Black Silver 19	MinQuest Inc.	365479
Black Silver 20	MinQuest Inc.	365480
Black Silver 21	MinQuest Inc.	365481
Black Silver 22	MinQuest Inc.	365482
Black Silver 23	MinQuest Inc.	365483
Black Silver 24	MinQuest Inc.	365484
Black Silver 25	MinQuest Inc.	365485
Black Silver 26	MinQuest Inc.	365486
Black Silver 27	MinQuest Inc.	365487
Black Silver 28	MinQuest Inc.	365488
Black Silver 29	MinQuest Inc.	365489
Black Silver 30	MinQuest Inc.	365490
Black Silver 31	MinQuest Inc.	365491
Black Silver 32	MinQuest Inc.	365492
Black Silver 33	MinQuest Inc.	365493
Black Silver 34	MinQuest Inc.	365494
Black Silver 35	MinQuest Inc.	365495
Black Silver 36	MinQuest Inc.	365496

PHOENIX, ARIZONA

2006 AUG 30 A 9:48

RECEIVED
B.L.M. AZ STATE OFFICE

AFTER FILING/RECORDING,
PLEASE RETURN TO:
MinQuest Inc.
4235 Christy Way
Reno, NV 89519

U.S. Department of the Interior
Division of Mining Claims
U.S. Bureau of Land Management
Arizona State Office
One North Central Avenue
Phoenix, AZ 85004-2203

RECEIVED
B.L.M. AZ STATE OFFICE
2006 AUG 30 A 9:48
PHOENIX, ARIZONA

AFFIDAVIT OF PAYMENT OF CLAIM MAINTENANCE AND NOTICE OF INTENTION TO HOLD UNPATENTED MINING CLAIMS

The undersigned being first duly sworn deposes and says:

MinQuest Inc., a Nevada corporation, with offices located at 4235 Christy Way, Reno, NV, 89519, is the owner or authorized agent on behalf of the owner of each of the claims described on Exhibit A attached hereto and incorporated herein ("the Claims").

MinQuest Inc., as owner or as the authorized agent on behalf of the owner of the Claims, intends to hold said Claims from September 2, 2006 until September 2, 2007.

MinQuest Inc., as owner or as the authorized agent on behalf of the owner of the Claims, has paid, on or before September 1, 2006 to the U.S. Department of the Interior- Bureau of Land Management, the annual maintenance fees for the assessment year beginning September 2, 2006, as prescribed in the 1993 Omnibus Budget Reconciliation Act of 1993, Public Law 103-66, for the Claims.

This Affidavit of Payment of Claim Maintenance Fees and Notice of Intention to Hold Unpatented Mining Claims is made and recorded pursuant to NRS 517.230(3).

DOI-BLM Payment. The maintenance fees due the U.S. Department of the Interior, Bureau of Land Management ("ADOI-BLM") and the filing of this document on or before September 2, 2006) have been calculated by multiplying each of the 40 claims by \$125.00 for a total due the DOI-BLM, enclosed herewith, of \$5,000.00.

ENTERED INTO COMPUTER
SEP 14 2006 PB

Dated and signed this 21 day of August, 2006

For MinQuest Inc.



Richard R. Kern, President

EXHIBIT A

YAVAPAI COUNTY

<u>CLAIM NAME</u>	<u>CLAIMANT'S NAME</u>	<u>AMC NUMBER</u>
Squaw Peak 35-40	MinQuest Inc.	339252-57
Squaw Peak 33-34	MinQuest Inc.	349919-20
SP 19	MinQuest Inc.	370915
SP 20	MinQuest Inc.	370916
SP 21	MinQuest Inc.	370917
SP 22	MinQuest Inc.	370918
SP 23	MinQuest Inc.	370919
SP 24	MinQuest Inc.	370920
SP 25	MinQuest Inc.	370921
SP 26	MinQuest Inc.	370922
SP 27	MinQuest Inc.	370923
SP 28	MinQuest Inc.	370924
SP 29	MinQuest Inc.	370925
SP 30	MinQuest Inc.	370926
SP 31	MinQuest Inc.	370927
SP 32	MinQuest Inc.	370928
SP 41	MinQuest Inc.	370929
SP 42	MinQuest Inc.	370930
SP 43	MinQuest Inc.	370931
SP 44	MinQuest Inc.	370932
SP 45	MinQuest Inc.	370933
SP 46	MinQuest Inc.	370934
SP 47	MinQuest Inc.	370935
SP 48	MinQuest Inc.	370936
SP 49	MinQuest Inc.	370937
SP 50	MinQuest Inc.	370938
SP 51	MinQuest Inc.	370939
SP 52	MinQuest Inc.	370940
SP 53	MinQuest Inc.	370941
SP 54	MinQuest Inc.	370942
SP 55	MinQuest Inc.	370943
SP 56	MinQuest Inc.	370944
SP 57	MinQuest Inc.	370945
SP 58	MinQuest Inc.	370946

PHOENIX, ARIZONA

2006 AUG 30 A 9:48

RECEIVED
B.L.M. AZ STATE OFFICE

AFTER FILING/RECORDING,
PLEASE RETURN TO:
MinQuest Inc.
4235 Christy Way
Reno, NV 89519

U.S. Department of the Interior
Division of Mining Claims
U.S. Bureau of Land Management
Arizona State Office
One North Central Avenue
Phoenix, AZ 85004-2203

RECEIVED
B.L.M. AZ STATE OFFICE
2006 AUG 30 A 9:48
PHOENIX, ARIZONA

AFFIDAVIT OF PAYMENT OF CLAIM MAINTENANCE AND NOTICE OF INTENTION TO HOLD UNPATENTED MINING CLAIMS

The undersigned being first duly sworn deposes and says:

MinQuest Inc., a Nevada corporation, with offices located at 4235 Christy Way, Reno, NV, 89519, is the owner or authorized agent on behalf of the owner of each of the claims described on Exhibit A attached hereto and incorporated herein ("the Claims").

MinQuest Inc., as owner or as the authorized agent on behalf of the owner of the Claims, intends to hold said Claims from September 2, 2006 until September 2, 2007.


MinQuest Inc., as owner or as the authorized agent on behalf of the owner of the Claims, has paid, on or before September 1, 2006 to the U.S. Department of the Interior- Bureau of Land Management, the annual maintenance fees for the assessment year beginning September 2, 2006, as prescribed in the 1993 Omnibus Budget Reconciliation Act of 1993, Public Law 103-66, for the Claims.

This Affidavit of Payment of Claim Maintenance Fees and Notice of Intention to Hold Unpatented Mining Claims is made and recorded pursuant to NRS 517.230(3).

DOI-BLM Payment. The maintenance fees due the U.S. Department of the Interior, Bureau of Land Management ("ADOI-BLM") and the filing of this document on or before September 2, 2006 have been calculated by multiplying each of the 315 claims by \$125.00 for a total due the DOI-BLM, enclosed herewith, of \$39,375.00.

Dated and signed this 21 day of August, 2006

For MinQuest Inc.


Richard R. Kern, President

ENTERED INTO COMPUTER
SEP 14 2006 RB

EXHIBIT A

SANTA CRUZ COUNTY

<u>CLAIM NAME</u>	<u>CLAIMANT'S NAME</u>	<u>AMC NUMBER</u>
Ven 43	MinQuest Inc.	370174
Ven 44	MinQuest Inc.	370175
Ven 45	MinQuest Inc.	370176
Ven 48	MinQuest Inc.	370177
Ven 50	MinQuest Inc.	370178
Ven 83	MinQuest Inc.	370179
Ven 84	MinQuest Inc.	370180
Ven 85	MinQuest Inc.	370181
Ven 86	MinQuest Inc.	370182
Ven 87	MinQuest Inc.	370183
Ven 88	MinQuest Inc.	370184
Ven 89	MinQuest Inc.	370185
Ven 90	MinQuest Inc.	370186
Ven 91	MinQuest Inc.	370187
Ven 92	MinQuest Inc.	370188
Ven 96	MinQuest Inc.	370189
Ven 100	MinQuest Inc.	370190
Ven 124	MinQuest Inc.	370191
Ven 125	MinQuest Inc.	370192
Ven 126	MinQuest Inc.	370193
Ven 127	MinQuest Inc.	370194
Ven 128	MinQuest Inc.	370195
Ven 131	MinQuest Inc.	370196
Ven 135	MinQuest Inc.	370197
Ven 1	MinQuest Inc.	370789
Ven 3	MinQuest Inc.	370790
Ven 5	MinQuest Inc.	370791
Ven 6	MinQuest Inc.	370792
Ven 7	MinQuest Inc.	370793
Ven 8	MinQuest Inc.	370794
Ven 9	MinQuest Inc.	370795
Ven 10	MinQuest Inc.	370796
Ven 12	MinQuest Inc.	370797
Ven 13	MinQuest Inc.	370798
Ven 14	MinQuest Inc.	370799
Ven 15	MinQuest Inc.	370800
Ven 16	MinQuest Inc.	370801
Ven 17	MinQuest Inc.	370802
Ven 18	MinQuest Inc.	370803
Ven 20	MinQuest Inc.	370804
Ven 22	MinQuest Inc.	370805
Ven 51	MinQuest Inc.	370806
Ven 52	MinQuest Inc.	370807

PHOENIX, ARIZONA

2006 AUG 30 A 9:48

RECEIVED
B.L.M. AZ STATE OFFICE

Ven 53	MinQuest Inc.	370808
Ven 54	MinQuest Inc.	370809
Ven 55	MinQuest Inc.	370810
Ven 56	MinQuest Inc.	370811
Ven 57	MinQuest Inc.	370812
Ven 58	MinQuest Inc.	370813
Ven 59	MinQuest Inc.	370814
Ven 60	MinQuest Inc.	370815
Ven 61	MinQuest Inc.	370816
Ven 62	MinQuest Inc.	370817
Ven 63	MinQuest Inc.	370818
Ven 64	MinQuest Inc.	370819
Ven 65	MinQuest Inc.	370820
Ven 66	MinQuest Inc.	370821
Ven 67	MinQuest Inc.	370822
Ven 68	MinQuest Inc.	370823
Ven 69	MinQuest Inc.	370824
Ven 70	MinQuest Inc.	370825
Ven 71	MinQuest Inc.	370826
Ven 72	MinQuest Inc.	370827
Ven 73	MinQuest Inc.	370828
Ven 74	MinQuest Inc.	370829
Ven 75	MinQuest Inc.	370830
Ven 76	MinQuest Inc.	370831
Ven 77	MinQuest Inc.	370832
Ven 78	MinQuest Inc.	370833
Ven 79	MinQuest Inc.	370834
Ven 80	MinQuest Inc.	370835
Ven 81	MinQuest Inc.	370836
Ven 82	MinQuest Inc.	370837
Ven 93	MinQuest Inc.	370838
Ven 95	MinQuest Inc.	370839
Ven 97	MinQuest Inc.	370840
Ven 99	MinQuest Inc.	370841
Ven 101	MinQuest Inc.	370842
Ven 102	MinQuest Inc.	370843
Ven 103	MinQuest Inc.	370844
Ven 104	MinQuest Inc.	370845
Ven 105	MinQuest Inc.	370846
Ven 106	MinQuest Inc.	370847
Ven 107	MinQuest Inc.	370848
Ven 107A	MinQuest Inc.	370849
Ven 108	MinQuest Inc.	370850
Ven 109	MinQuest Inc.	370851
Ven 111	MinQuest Inc.	370852
Ven 113	MinQuest Inc.	370853
Ven 130	MinQuest Inc.	370854
Ven 132	MinQuest Inc.	370855
Ven 134	MinQuest Inc.	370856
Ven 137	MinQuest Inc.	370857

PHOENIX, ARIZONA

2006 AUG 30 A 9:48

RECEIVED
B.L.M. AZ STATE OFFICE

Ven 167	MinQuest Inc.	370858
Ven 168	MinQuest Inc.	370859
Ven 169	MinQuest Inc.	370860
Ven 180	MinQuest Inc.	370861
Ven 181	MinQuest Inc.	370862
Ven 182	MinQuest Inc.	370863
HUM 11	MinQuest Inc.	370864
HUM 14	MinQuest Inc.	370865
HUM 20	MinQuest Inc.	370866
HUM 21	MinQuest Inc.	370867
HUM 26	MinQuest Inc.	370868
HUM 27	MinQuest Inc.	370869
SB 80	MinQuest Inc.	370870
SB 81	MinQuest Inc.	370871
SB 82	MinQuest Inc.	370872
SB 84	MinQuest Inc.	370873
SB 86	MinQuest Inc.	370874
SB 88	MinQuest Inc.	370875
SB 89	MinQuest Inc.	370876
SB 90	MinQuest Inc.	370877
SB 91	MinQuest Inc.	370878
Ven 11	MinQuest Inc.	372233
Ven 23	MinQuest Inc.	372234
Ven 24	MinQuest Inc.	372235
Ven 25	MinQuest Inc.	372236
Ven 26	MinQuest Inc.	372237
Ven 28	MinQuest Inc.	372238
Ven 30	MinQuest Inc.	372239
Ven 32	MinQuest Inc.	372240
Ven 34	MinQuest Inc.	372241
Ven 36	MinQuest Inc.	372242
Ven 38	MinQuest Inc.	372243
Ven 40	MinQuest Inc.	372244
Ven 42	MinQuest Inc.	372245
Ven 177	MinQuest Inc.	372246
Ven 178	MinQuest Inc.	372247
Ven 179	MinQuest Inc.	372248
Ven 183	MinQuest Inc.	372249
Ven 184	MinQuest Inc.	372250
Ven 185	MinQuest Inc.	372251
Ven 226	MinQuest Inc.	372252
Ven 228	MinQuest Inc.	372253
Ven 230	MinQuest Inc.	372254
Ven 232	MinQuest Inc.	372255
Ven 234	MinQuest Inc.	372256
Ven 236	MinQuest Inc.	372257
Ven 238	MinQuest Inc.	372258
Ven 240	MinQuest Inc.	372259
Ven 242	MinQuest Inc.	372260
Ven 244	MinQuest Inc.	372261

PHOENIX, ARIZONA

2006 AUG 30 A 9:48

RECEIVED
B.L.M. AZ STATE OFFICE

Ven 254	MinQuest Inc.	372262
Ven 500	MinQuest Inc.	372263
Ven 501	MinQuest Inc.	372264
Ven 502	MinQuest Inc.	372265
Ven 503	MinQuest Inc.	372266
Ven 504	MinQuest Inc.	372267
Ven 505	MinQuest Inc.	372268
Ven 506	MinQuest Inc.	372269
Ven 507	MinQuest Inc.	372270
Ven 508	MinQuest Inc.	372271
Ven 509	MinQuest Inc.	372272
Ven 510	MinQuest Inc.	372273
Ven 511	MinQuest Inc.	372274
Ven 512	MinQuest Inc.	372275
Ven 513	MinQuest Inc.	372276
Ven 514	MinQuest Inc.	372277
Ven 515	MinQuest Inc.	372278
Ven 516	MinQuest Inc.	372279
Ven 517	MinQuest Inc.	372280
Ven 518	MinQuest Inc.	372281
BEN 1	MinQuest Inc.	368757
BEN 2	MinQuest Inc.	368758
BEN 3	MinQuest Inc.	368759
BEN 4	MinQuest Inc.	368760
BEN 5	MinQuest Inc.	368761
BEN 6	MinQuest Inc.	368762
BEN 7	MinQuest Inc.	368763
BEN 8	MinQuest Inc.	368764
BEN 9	MinQuest Inc.	368765
BEN 13	MinQuest Inc.	368766
BEN 14	MinQuest Inc.	368767
BEN 15	MinQuest Inc.	368768
BEN 16	MinQuest Inc.	368769
BEN 17	MinQuest Inc.	368770
BEN 18	MinQuest Inc.	368771
BEN 19	MinQuest Inc.	368772
BEN 20	MinQuest Inc.	368773
BEN 21	MinQuest Inc.	368774
BEN 22	MinQuest Inc.	368775
BEN 23	MinQuest Inc.	368776
BEN 24	MinQuest Inc.	368777
BEN 29	MinQuest Inc.	368778
BEN 30	MinQuest Inc.	368779
BEN 31	MinQuest Inc.	368780
BEN 32	MinQuest Inc.	368781
BEN 33	MinQuest Inc.	368782
BEN 34	MinQuest Inc.	368783
SB 74	MinQuest Inc.	368784
SB 75	MinQuest Inc.	368785
SB 76	MinQuest Inc.	368786

PHOENIX, ARIZONA

2006 AUG 30 A 9:48

RECEIVED
B.L.M. AZ STATE OFFICE

SB 77	MinQuest Inc.	368787
SB 92	MinQuest Inc.	368788
SB 93	MinQuest Inc.	368789
SB 94	MinQuest Inc.	368790
SB 95	MinQuest Inc.	368791
SB 96	MinQuest Inc.	368792
SB 97	MinQuest Inc.	368793
SB 98	MinQuest Inc.	368794
SB 99	MinQuest Inc.	368795
SB 100	MinQuest Inc.	368796
SB 101	MinQuest Inc.	368797
CH 1	MinQuest Inc.	368729
CH 2	MinQuest Inc.	368730
CH 3	MinQuest Inc.	368731
CH 4	MinQuest Inc.	368732
CH 5	MinQuest Inc.	368733
CH 6	MinQuest Inc.	368734
HUM 1	MinQuest Inc.	368735
HUM 2	MinQuest Inc.	368736
HUM 3	MinQuest Inc.	368737
HUM 4	MinQuest Inc.	368738
HUM 5	MinQuest Inc.	368739
HUM 6	MinQuest Inc.	368740
HUM 7	MinQuest Inc.	368741
HUM 8	MinQuest Inc.	368742
HUM 9	MinQuest Inc.	368743
HUM 10	MinQuest Inc.	368744
NY 1	MinQuest Inc.	368745
NY 2	MinQuest Inc.	368746
NY 3	MinQuest Inc.	368747
NY 4	MinQuest Inc.	368748
NY 11	MinQuest Inc.	368749
NY 12	MinQuest Inc.	368750
NY 13	MinQuest Inc.	368751
NY 14	MinQuest Inc.	368752
NY 15	MinQuest Inc.	368753
NY 16	MinQuest Inc.	368754
NY 17	MinQuest Inc.	368755
NY 18	MinQuest Inc.	368756
VEN 96A	MinQuest Inc.	371456
VEN 94	MinQuest Inc.	371457
VEN 98	MinQuest Inc.	371458
VEN 131A	MinQuest Inc.	371459
VEN 133	MinQuest Inc.	371460

GILA COUNTY

<u>CLAIM NAME</u>	<u>CLAIMANT'S NAME</u>	<u>AMC NUMBER</u>
CSC 1	MinQuest Inc.	373211

PHOENIX, ARIZONA

2006 AUG 30 A 9:48

RECEIVED
B.L.M. AZ STATE OFFICE

CSC 2	MinQuest Inc.	373212
CSC 3	MinQuest Inc.	373213
CSC 4	MinQuest Inc.	373214
CSC 5	MinQuest Inc.	373215
CSC 6	MinQuest Inc.	373216
CSC 7	MinQuest Inc.	373217
CSC 8	MinQuest Inc.	373218
CSC 9	MinQuest Inc.	373219
CSC 10	MinQuest Inc.	373220
CSC 11	MinQuest Inc.	373221
CSC 12	MinQuest Inc.	373222
CSC 13	MinQuest Inc.	373223
CSC 14	MinQuest Inc.	373224
CSC 15	MinQuest Inc.	373225
CSC 16	MinQuest Inc.	373226
CSC 17	MinQuest Inc.	373227
CSC 18	MinQuest Inc.	373228
CSC 19	MinQuest Inc.	373229
CSC 20	MinQuest Inc.	373230
CSC 21	MinQuest Inc.	373231
CSC 22	MinQuest Inc.	373232
CSC 23	MinQuest Inc.	373233
CSC 24	MinQuest Inc.	373234
CSC 25	MinQuest Inc.	373235
CSC 26	MinQuest Inc.	373236
CSC 27	MinQuest Inc.	373237
CSC 28	MinQuest Inc.	373238
CSC 29	MinQuest Inc.	373239
CSC 30	MinQuest Inc.	373240
CSC 31	MinQuest Inc.	373241
CSC 32	MinQuest Inc.	373242
CSC 33	MinQuest Inc.	373243
CSC 34	MinQuest Inc.	373244
CSC 35	MinQuest Inc.	373245
CSC 36	MinQuest Inc.	373246
CSC 37	MinQuest Inc.	373247
CSC 38	MinQuest Inc.	373248
CSC 39	MinQuest Inc.	373249
CSC 40	MinQuest Inc.	373250
CSC 41	MinQuest Inc.	373251
CSC 42	MinQuest Inc.	373252
CSC 43	MinQuest Inc.	373253
CSC 44	MinQuest Inc.	373254
CSC 45	MinQuest Inc.	373255
CSC 46	MinQuest Inc.	373256
CSC 47	MinQuest Inc.	373257
CSC 48	MinQuest Inc.	373258
CSC 49	MinQuest Inc.	373259
CUSP 15	MinQuest Inc.	372560
CUSP 16	MinQuest Inc.	372561

PHOENIX, ARIZONA

2006 AUG 30 A 9:48

RECEIVED
B.L.M. AZ STATE OFFICE

CUSP 17	MinQuest Inc.	372562
CUSP 19	MinQuest Inc.	372563
CUSP 20	MinQuest Inc.	372564
CUSP 21	MinQuest Inc.	372565
CUSP 22	MinQuest Inc.	372566
CUSP 23	MinQuest Inc.	372567
CUSP 24	MinQuest Inc.	372568
CUSP 25	MinQuest Inc.	372569
CUSP 26	MinQuest Inc.	372570
CUSP 27	MinQuest Inc.	372571
CUSP 28	MinQuest Inc.	372572
CUSP 29	MinQuest Inc.	372573
CUSP 30	MinQuest Inc.	372574
CUSP 48	MinQuest Inc.	372575
CUSP 49	MinQuest Inc.	372576
CUSP 50	MinQuest Inc.	372577
CUSP 51	MinQuest Inc.	372578
CUSP 52	MinQuest Inc.	372579
CUSP 53	MinQuest Inc.	372580
CUSP 54	MinQuest Inc.	372581
CUSP 55	MinQuest Inc.	372582
CUSP 56	MinQuest Inc.	372583
CUSP 58	MinQuest Inc.	372584
CUSP 201	MinQuest Inc.	372585
CUSP 202	MinQuest Inc.	372586
CUSP 203	MinQuest Inc.	372587
CUSP 204	MinQuest Inc.	372588

PHOENIX, ARIZONA

2006 AUG 30 A 9:49

RECEIVED
B.L.M. AZ STATE OFFICE

AFTER FILING/RECORDING,
PLEASE RETURN TO:
MinQuest Inc.
4235 Christy Way
Reno, NV 89519

U.S. Department of the Interior
Division of Mining Claims
U.S. Bureau of Land Management
Arizona State Office
One North Central Avenue
Phoenix, AZ 85004-2203

PHOENIX, ARIZONA

2006 AUG 30 A 9 49

RECEIVED
B.L.M. AZ STATE OFFICE

AFFIDAVIT OF PAYMENT OF CLAIM MAINTENANCE AND NOTICE OF INTENTION TO HOLD UNPATENTED MINING CLAIMS

The undersigned being first duly sworn deposes and says:

MinQuest Inc., a Nevada corporation, with offices located at 4235 Christy Way, Reno, NV, 89519, is the owner or authorized agent on behalf of the owner of each of the claims described on Exhibit A attached hereto and incorporated herein ("the Claims").

MinQuest Inc., as owner or as the authorized agent on behalf of the owner of the Claims, intends to hold said Claims from September 2, 2006 until September 2, 2007.

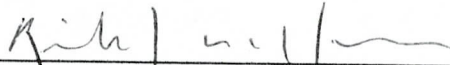
MinQuest Inc., as owner or as the authorized agent on behalf of the owner of the Claims, has paid, on or before September 1, 2006 to the U.S. Department of the Interior- Bureau of Land Management, the annual maintenance fees for the assessment year beginning September 2, 2006, as prescribed in the 1993 Omnibus Budget Reconciliation Act of 1993, Public Law 103-66, for the Claims.

This Affidavit of Payment of Claim Maintenance Fees and Notice of Intention to Hold Unpatented Mining Claims is made and recorded pursuant to NRS 517.230(3).

DOI-BLM Payment. The maintenance fees due the U.S. Department of the Interior, Bureau of Land Management ("ADOI-BLM") and the filing of this document on or before September 2, 2006 have been calculated by multiplying each of the 104 claims by \$125.00 for a total due the DOI-BLM, enclosed herewith, of \$13,000.00.

Dated and signed this 21 day of August, 2006

For MinQuest Inc.


Richard R. Kern, President

ENTERED INTO COMPUTER
SEP 14 2006 PB

EXHIBIT A

YAVAPAI COUNTY

<u>CLAIM NAME</u>	<u>CLAIMANT'S NAME</u>	<u>AMC NUMBER</u>
Jackpot 12-16	MinQuest Inc.	339242-46
Mule 59-63	MinQuest Inc.	339247-51
Ray 132-168	MinQuest Inc.	362143-79
Mule 45-48	MinQuest Inc.	361058-61
Mule 99	MinQuest Inc.	361062
Mule 54-58	MinQuest Inc.	361063-67
Mule 59A	MinQuest Inc.	361068
Mule 64	MinQuest Inc.	361069
Mule 201	MinQuest Inc.	361070
Mal 11-14	MinQuest Inc.	361071-72
Ray 168A	MinQuest Inc.	371406
Ray 169	MinQuest Inc.	371407
Ray 170	MinQuest Inc.	371408
Ray 171	MinQuest Inc.	371409
Ray 172	MinQuest Inc.	371410
Ray 173	MinQuest Inc.	371411
Ray 174	MinQuest Inc.	371412
Ray 175	MinQuest Inc.	371413
Ray 176	MinQuest Inc.	371414
Ray 177	MinQuest Inc.	371415
Ray 178	MinQuest Inc.	371416
Ray 179	MinQuest Inc.	371417
Ray 180	MinQuest Inc.	371418
Ray 181	MinQuest Inc.	371419
Ray 182	MinQuest Inc.	371420
Ray 183	MinQuest Inc.	371421
Ray 184	MinQuest Inc.	371422
Ray 185	MinQuest Inc.	371423
Ray 186	MinQuest Inc.	371424
Ray 187	MinQuest Inc.	371425
Ray 188	MinQuest Inc.	371426
Ray 189	MinQuest Inc.	371427
Ray 190	MinQuest Inc.	371428
Ray 191	MinQuest Inc.	371429
Ray 192	MinQuest Inc.	371430
Ray 193	MinQuest Inc.	371431
Ray 194	MinQuest Inc.	371432
Ray 195	MinQuest Inc.	371433
Ray 196	MinQuest Inc.	371434
Ray 197	MinQuest Inc.	371435
Ray 198	MinQuest Inc.	371436

PHOENIX, ARIZONA

2008 AUG 30 A 9:49

RECEIVED
B.L.M. AZ STATE OFFICE

Ray 199	MinQuest Inc.	371437
Ray 200	MinQuest Inc.	371438
Ray 201	MinQuest Inc.	371439
Ray 202	MinQuest Inc.	371440
Ray 203	MinQuest Inc.	371441
Ray 204	MinQuest Inc.	371442
Ray 205	MinQuest Inc.	371443
Ray 206	MinQuest Inc.	371444
Ray 207	MinQuest Inc.	371445

RECEIVED
B.L.M. AZ STATE OFFICE
2006 AUG 30 A 9:49
PHOENIX, ARIZONA

United States Department of the Interior
Bureau of Land Management
 BUSINESS & SUPPORT SVCS DIV
 ONE N CENTRAL AVE
 PHOENIX, AZ 85004 -2203
 Phone: (602) 417-9200

Receipt

No: 1354159

Transaction #: 1399546	ENTERED INTO COMPUTER
Date of Transaction: 09/08/2006	SEP 14 2006 PB
CUSTOMER: MINQUEST INC 4235 CHRISTY WAY RENO,NV 89509	

LINE #	QTY	DESCRIPTION	REMARKS	UNIT PRICE	TOTAL
1	1.00	LOCATABLE MINERALS / MINING CLAIMS-NOT NEW-UNADJUD,ONE AUTH NO. ONLY / MINING CLAIM MONEY RECEIVED (455) CASES: AMC361998/\$69750.00	MAINT 2007 (558) ✓	- n/a -	69750.00
TOTAL:					\$69,750.00

PAYMENT INFORMATION					
1	AMOUNT:	\$39,375.00	POSTMARKED:	08/29/2006	
	TYPE:	CHECK	RECEIVED:	08/30/2006	
	CHECK NO:	1012			
	NAME:	AMERICAN COPPER NEVADA, INC. 4235 CHRISTY WAY RENO NV 89509			
2	AMOUNT:	\$13,000.00	POSTMARKED:	08/29/2006	
	TYPE:	CHECK	RECEIVED:	08/30/2006	
	CHECK NO:	1449			
	NAME:	MINQUEST INC. 4235 CHRISTY WAY RENO NV 89509			
3	AMOUNT:	\$7,875.00	POSTMARKED:	08/29/2006	
	TYPE:	CHECK	RECEIVED:	08/30/2006	
	CHECK NO:	1442			
	NAME:	MINQUEST INC. 4235 CHRISTY WAY RENO NV 89509			
4	AMOUNT:	\$5,000.00	POSTMARKED:	08/29/2006	
	TYPE:	CHECK	RECEIVED:	08/30/2006	
	CHECK NO:	1015			
	NAME:				

	NAME:	AMERICAN COPPER NEVADA, INC. 4235 CHRISTY WAY RENO NV 89509	
5	AMOUNT:	\$4,500.00	POSTMARKED: 08/29/2006
	TYPE:	CHECK	RECEIVED: 08/30/2006
	CHECK NO:	1451	
	NAME:	MINQUEST INC. 4235 CHRISTY WAY RENO NV 89509	

REMARKS

This receipt was generated by the automated BLM Collections and Billing System and is a paper representation of a portion of the official electronic record contained therein.

AFTER FILING/RECORDING,
PLEASE RETURN TO:
MinQuest Inc.
4235 Christy Way
Reno, NV 89509

AMC 361998

U.S. Department of the Interior
Division of Mining Claims
U.S. Bureau of Land Management
Arizona State Office
222 North Central Avenue
Phoenix, AZ 85004-2203

AFFIDAVIT OF PAYMENT OF CLAIM MAINTENANCE AND NOTICE OF INTENTION TO HOLD UNPATENTED MINING CLAIMS

The undersigned being first duly sworn deposes and says:

MinQuest Inc., a Nevada corporation, with offices located at 4235 Christy Way, Reno, NV, 89509, is the owner or authorized agent on behalf of the owner of each of the claims described on Exhibit A attached hereto and incorporated herein ("the Claims").

MinQuest Inc., as owner or as the authorized agent on behalf of the owner of the Claims, intends to hold said Claims from September 2, 2005 until September 2, 2006.


MinQuest Inc., as owner or as the authorized agent on behalf of the owner of the Claims, has paid, on or before September 1, 2005 to the U.S. Department of the Interior- Bureau of Land Management, the annual maintenance fees for the assessment year beginning September 2, 2005, as prescribed in the 1993 Omnibus Budget Reconciliation Act of 1993, Public Law 103-66, for the Claims.

This Affidavit of Payment of Claim Maintenance Fees and Notice of Intention to Hold Unpatented Mining Claims is made and recorded pursuant to NRS 517.230(3).

DOI-BLM Payment. The maintenance fees due the U.S. Department of the Interior, Bureau of Land Management ("ADOI-BLM") and the filing of this document on or before September 2, 2005) have been calculated by multiplying each of the 63 claims by \$125.00 for a total due the DOI-BLM, enclosed herewith, of \$7,875.00.

Dated and signed this 26th day of August, 2005

For MinQuest Inc.


Richard R. Kern, President

RECEIVED
BUREAU OF
LAND MANAGEMENT
2005 AUG 29 P 2:29
ARIZONA
STATE OFFICE
PHOENIX, ARIZONA

ENTERED IN COMPUTER

RE 9/12/05

EXHIBIT A

MOHAVE COUNTY

CLAIM NAME

CLAIMANT'S NAME

AMC NUMBER

Moss 11-33	MinQuest Inc.	361998-362020 23
Moss 33F	MinQuest Inc.	362021 1
Moss 34-39	MinQuest Inc.	362022-362027 6
Moss 39F	MinQuest Inc.	362028 1
Moss 40-47	MinQuest Inc.	362029-362036 8
Moss 47B	MinQuest Inc.	362037 1
Moss 48-70	MinQuest Inc.	362038-362060 23

63.00

RECEIVED
BUREAU OF
LAND MANAGEMENT
2005 AUG 29 P 2: 29
ARIZONA
STATE OFFICE
PHOENIX, ARIZONA

RECEIVED
RE 9/12/05

**United States Department of the Interior
Bureau of Land Management**

BUSINESS & SUPPORT SVCS DIV
222 N CENTRAL AVE
PHOENIX, AZ 85004 -2203
Phone: (602) 417-9200

Receipt	
No:	1140761

Transaction #: 1179995

Date of Transaction: 08/30/2005

CUSTOMER:	MINIQUEST INC 4235 CHRISTY WAY RENO,NV 89509
------------------	--

LINE #	QTY	DESCRIPTION	REMARKS	UNIT PRICE	TOTAL
1	1.00	LOCATABLE MINERALS / MINING CLAIMS-NOT NEW-UNADJUD,ONE AUTH NO. ONLY / MINING CLAIM MONEY RECEIVED (455) CASES: AMC361998/\$7875.00	MAINT 2006 (63)	- n/a -	7875.00
TOTAL:					\$7,875.00

PAYMENT INFORMATION			
1	AMOUNT:	\$7,875.00	POSTMARKED: 08/26/2005
	TYPE:	CHECK	RECEIVED: 08/29/2005
	CHECK NO:	1331	
	NAME:	MINIQUEST INC 4235 CHRISTY WAY RENO NV 89509	

REMARKS

This receipt was generated by the automated BLM Collections and Billing System and is a paper representation of a portion of the official electronic record contained therein.

Amc 361998

AFTER FILING/RECORDING,
PLEASE RETURN TO:
MinQuest Inc.
4235 Christy Way
Reno, NV 89509

U.S. Department of the Interior
Division of Mining Claims
U.S. Bureau of Land Management
Arizona State Office
222 North Central Avenue
Phoenix, AZ 85004-2203

AFFIDAVIT OF PAYMENT OF CLAIM MAINTENANCE AND NOTICE OF INTENTION TO HOLD UNPATENTED MINING CLAIMS

The undersigned being first duly sworn deposes and says:

MinQuest Inc., a Nevada corporation, with offices located at 4235 Christy Way, Reno, NV, 89509, is the owner or authorized agent on behalf of the owner of each of the claims described on Exhibit A attached hereto and incorporated herein ("the Claims").

MinQuest Inc., as owner or as the authorized agent on behalf of the owner of the Claims, intends to hold said Claims from September 2, 2004 until September 2, 2005.


MinQuest Inc., as owner or as the authorized agent on behalf of the owner of the Claims, has paid, on or before September 1, 2004 to the U.S. Department of the Interior- Bureau of Land Management, the annual maintenance fees for the assessment year beginning September 2, 2004, as prescribed in the 1993 Omnibus Budget Reconciliation Act of 1993, Public Law 103-66, for the Claims.

This Affidavit of Payment of Claim Maintenance Fees and Notice of Intention to Hold Unpatented Mining Claims is made and recorded pursuant to NRS 517.230(3).

DOI-BLM Payment. The maintenance fees due the U.S. Department of the Interior, Bureau of Land Management ("ADOI-BLM") and the filing of this document on or before September 2, 2004) have been calculated by multiplying each of the 63 claims by \$125.00 for a total due the DOI-BLM, enclosed herewith, of \$7,875.00.

Dated and signed this 26 day of August, 2004

For MinQuest Inc.


Richard R. Kern, President

ARIZONA
STATE OFFICE
PHOENIX, ARIZONA

2004 AUG 30 A 9:38

RECEIVED
BUREAU OF
LAND MANAGEMENT

ENTERED IN COMPUTER

29 9/28/04

Amc 361998

EXHIBIT A

MOHAVE COUNTY

CLAIM NAME

CLAIMANT'S NAME

AMC NUMBER

Moss 11-33	MinQuest Inc.	361998-362020	23
Moss 33F	MinQuest Inc.	362021	1
Moss 34-39	MinQuest Inc.	362022-362027	6
Moss 39F	MinQuest Inc.	362028	1
Moss 40-47	MinQuest Inc.	362029-362036	8
Moss 47B	MinQuest Inc.	362037	1
Moss 48-70	MinQuest Inc.	362038-362060	23

63 dm

RECEIVED
 BUREAU OF
 LAND MANAGEMENT
 2004 AUG 30 A 9:38
 ARIZONA
 STATE OFFICE
 PHOENIX, ARIZONA

ENTERED IN COMPUTER

RE 9/28/04

**United States Department of the Interior
Bureau of Land Management
BUSINESS & SUPPORT SVCS DIV
222 N CENTRAL AVE
PHOENIX, AZ 85004 -2203
Phone: (602) 417-9200**

Receipt

No: 941409

Transaction #: 975779	
Date of Transaction: 08/30/2004	
CUSTOMER:	RICHARD R KERN 4235 CHRISTY WAY RENO,NV 89509-7905

LINE #	QTY	DESCRIPTION	REMARKS	UNIT PRICE	TOTAL
1	1.00	LOCATABLE MINERALS / MINING CLAIMS-NOT NEW-UNADJUD,ONE AUTH NO. ONLY / MINING CLAIM MONEY RECEIVED (455) CASES: AMC361998/\$7875.00	MAINT FEES 2005 (63 ITEMS)	- n/a -	7875.00
TOTAL:					\$7,875.00

PAYMENT INFORMATION					
1	AMOUNT:	\$7,875.00	POSTMARKED:	08/26/2004	
	TYPE:	CHECK	RECEIVED:	08/30/2004	
	CHECK NO:	431			
	NAME:	KERN, RICHARD 4235 CHRISTY WAY RENO NV 89509 7905			

REMARKS	

This receipt was generated by the automated BLM Collections and Billing System and is a paper representation of a portion of the official electronic record contained therein.

NOTICE!!

These documents have been scanned!

Do not place un-scanned documents beneath this notice!

Do not remove this notice from this file!

GPO Jacket No. 560-102
Print Order 61540
Rise Business Services, LLC
Job=AZ15 6/5/2019



Box Number= AZ15117



Claim Begin-End: AMC361998-AMC362060

5 Miscellaneous



AZ15117-1

AMC361998-AMC362442

**NO
DOCUMENTS
FOUND**

NO DOCUMENTS FOUND
NO DOCUMENTS FOUND

NOTICE!!

These documents have been scanned!

Do not place un-scanned documents beneath this notice!

Do not remove this notice from this file!

GPO Jacket No. 560-102
Print Order 61540
Rise Business Services, LLC
Job=AZ15 6/5/2019



Box Number= AZ15117



Claim Begin-End: AMC361998-AMC362060

6 Location Notices-Amendments and Supporting Documents



AZ15117-1

AMC361998-AMC362442

3

WHEN RECORDED RETURN TO:

LLOYD JOSEPH BARDSWICH
AGENT FOR PATRIOT GOLD
2670 SANCTUARY DR
BULLHEAD CITY AZ 86442



FEE# 2015018073

OFFICIAL RECORDS
OF MOHAVE COUNTY
CAROL MEIER,
COUNTY RECORDER



04/24/2015 03:47 PM Fee: \$10.00

PAGE: 1 of 3

**AMENDED NOTICE OF LOCATION
FOR LODE MINING CLAIM**

RECEIPT # 3288861

RECEIVED
BLM AZ STATE OFFICE
2015 MAY -4 P 3:06
PHOENIX, ARIZONA

2

AMENDED NOTICE OF LOCATION FOR LODE MINING CLAIM

BLM serial Number AMC 362028 lead file AMC 361998

Notice is hereby given that the Location of the Moss 39F

lode mining claim has been amended by Patriot Gold Corp.,

3651 Lindell Road, STE D165, Las Vegas, NV 89103-1254

The Location Monument is located S.89°22'48"E., 3668.14 feet along the south line of Section 19, T.20N. R.20W. and N.00°37'12"E., 938.81 feet from the southeast corner of Section 24, T.20N., R.21 W., G.& S.R.M.


The amended Moss 39F lode claim is described as follows: Corner number 1 being the northeast corner and the POINT OF BEGINNING is located S.89°22'48"E., 819.05 feet and S.00°37'12"W., 81.44 feet from the location monument said point being on the south line of patented Gold Hill 2 M.S.3280; Thence S.00°37'12"W., 321.60 feet to the north line of the patented California Moss, M.S. 182 to corner number 2; Thence N.77°30'23"W., 1109.04 feet along said north line to the northwest corner of said California Moss to corner number 3; Thence N.22°28'37"W., 15.93 feet to the northeast corner of patented Key No. 1, M.S. 4484 to corner number 4; Thence N.82°26'15"W., 391.31 feet along the north line of said Key No. 1 to corner number 5; Thence N.00°37'12"E., 481.51 feet to the south line of patented Gold Hill 4 M.S.3280 and corner number 6; Thence S.77°52'47"E., 484.22 feet along said south line to the southwest corner of the aforesaid Gold Hill 2 and corner number 7; Thence S.70°00'33"E., 1065.83 feet along the south line of said Gold Hill 2 to corner number 1 being the Point of Beginning.

The above described claim contains 14.1 acres more or less.

This claim is marked by nine (9) 2" x 2" posts, one at each corner and one at the midpoint of each end line. The claim is located in the SE ¼ of section 19, T20 N, R20 W, G&SR Meridian The above information is shown on the attached map.

Dated and posted on the ground this 20th day of April, 2015.

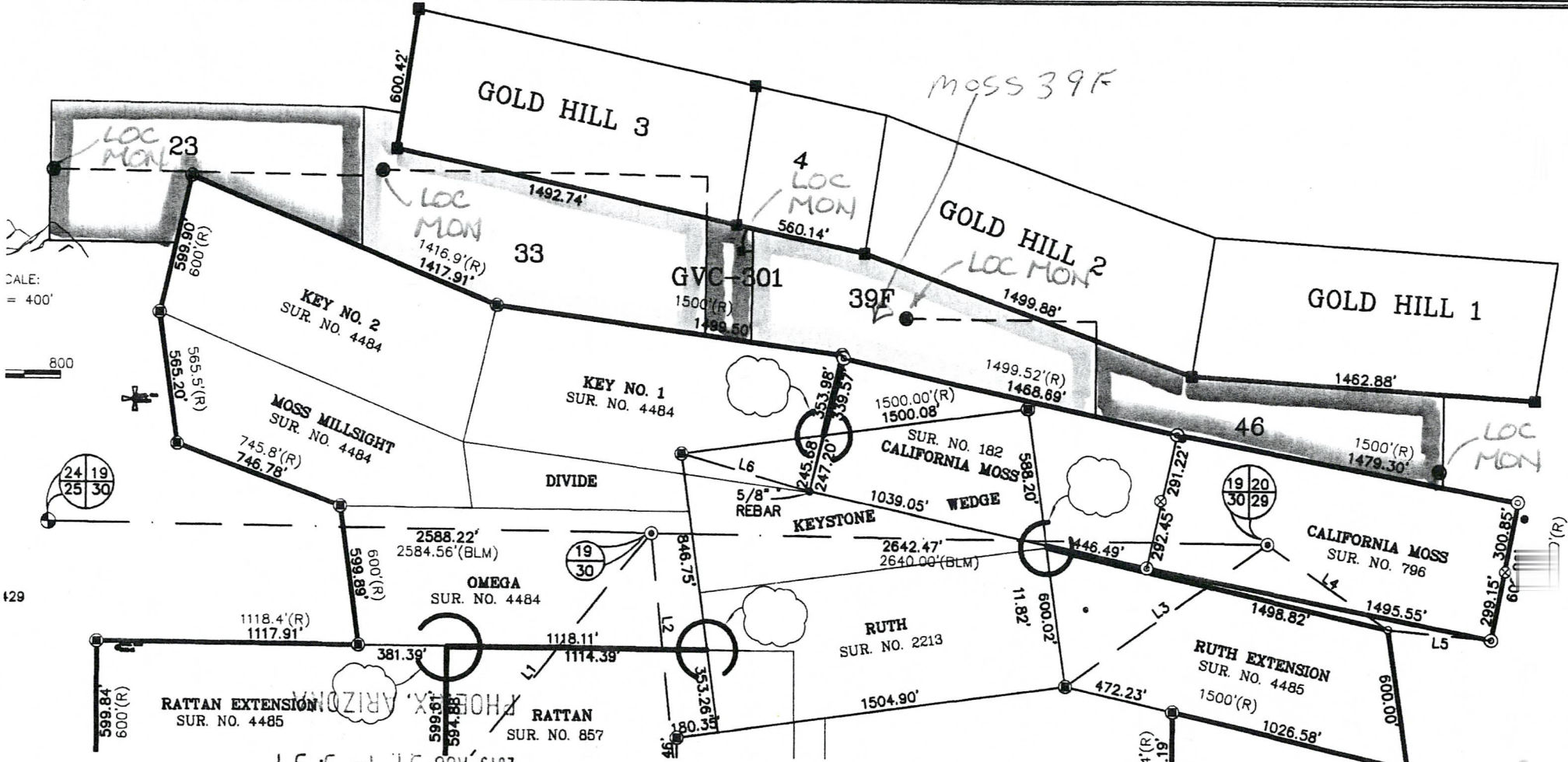
Lloyd Joseph Bardswich, Agent for Patriot Gold Corp.



RECEIVED
CLM AZ CLAIMS OFFICE
2015 MAY -4 P 3:06
PHOENIX, ARIZONA

AMC 362028

A MENDED DRAWING MOSS 39F CLAIM AMC 362028



SCALE:
= 400'

800

129

2015 AUG 31 P 3:37

RECEIVED
BLM AREA OFFICE

T 20 N R 20 W

AMC 362028

3

WHEN RECORDED RETURN TO:

LLOYD JOSEPH BARDSWICH
AGENT FOR PATRIOT GOLD
2670 SANCTUARY DR
BULLHEAD CITY AZ 86442



FEE# 2015018076

OFFICIAL RECORDS
OF MOHAVE COUNTY
CAROL MEIER,
COUNTY RECORDER



04/24/2015 03:47 PM Fee: \$10.00

PAGE: 1 of 3

AMENDED NOTICE OF LOCATION FOR LODE MINING CLAIM

RECEIPT # 32888101

RECEIVED
PLM RECORDS OFFICE
2015 MAY -4 P 3:06
PHOENIX, ARIZONA

2

AMENDED NOTICE OF LOCATION FOR LODE MINING CLAIM

BLM serial number 362035, Lead file AMC # 361998

Notice is hereby given that the Location of the Moss 46

lode mining claim has been amended by Patriot Gold Corp.,

3651 Lindell Road, STE D165, Las Vegas, NV 89103-1254

The Location Monument is located 5953.3 feet east and 324.2 feet north of the SE corner of section 24 T20N, R21W, G&SR meridian. Corner number 1, the NE corner is located 14 feet east and 400 feet north of the location monument, coincident with the south boundary of patented claim, Gold Hill 1 (MS 3280), thence 500 feet south to corner number 2, the SE corner, thence 1480 feet N 77deg 30' west to corner number 3, the W corner, thence 500 feet north to corner number 4 the NW corner, thence 1480 feet south 77 deg 30' East to corner number 1 the point of beginning. The claim fills the open ground between the patented California Moss and the gold Hill claims and runs generally east west for 1480 feet and north south for 500 feet encompassing approximately 16.7 acres. It is located in the SW ¼ of Section 20, and the SE ¼ of section 19 in T20N R20W. The claim is marked by six monuments (2' x 2' posts) one at each corner and one at each end line of the claim.

DATED & POSTED on the ground this 20th day of April, 2015

Lloyd Joseph Bardswich, Agent for Patriot Gold Corporation



RECEIVED
BLM AZ STATE OFFICE
2015 MAY -4 P 3:06
PHOENIX, ARIZONA

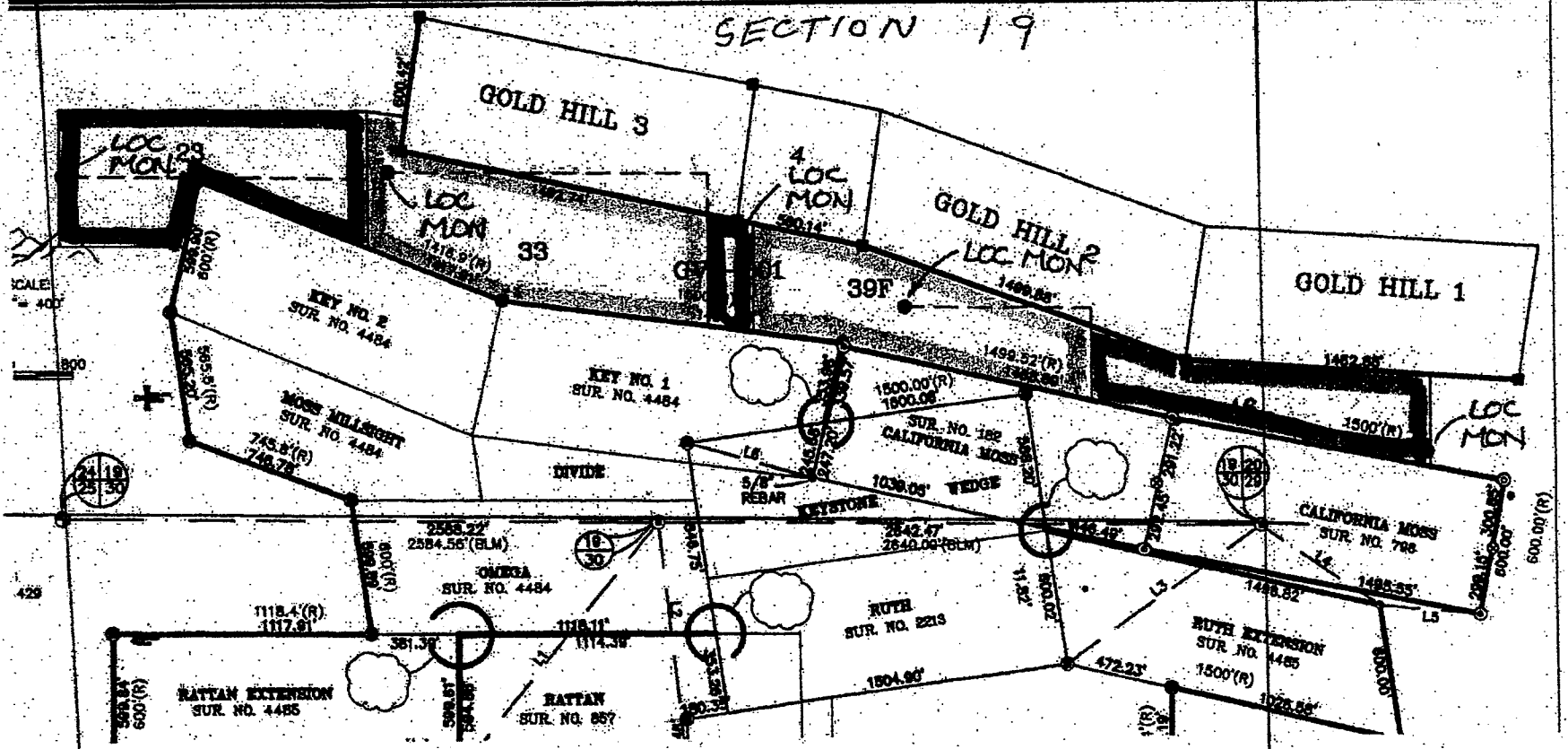
AMC 462035

RECEIVED
BLM AZ STATE OFFICE

2015 MAY -4 P 3:06

PHOENIX, ARIZONA

SECTION 19



T 20 N R 20 E

3

WHEN RECORDED RETURN TO:

LLOYD JOSEPH BARDSWICH
AGENT FOR PATRIOT GOLD
2670 SANCTUARY DR
BULLHEAD CITY AZ 86442



FEE# 2015018075

OFFICIAL RECORDS
OF MOHAVE COUNTY
CAROL MEIER,
COUNTY RECORDER



04/24/2015 03:47 PM Fee: \$10.00

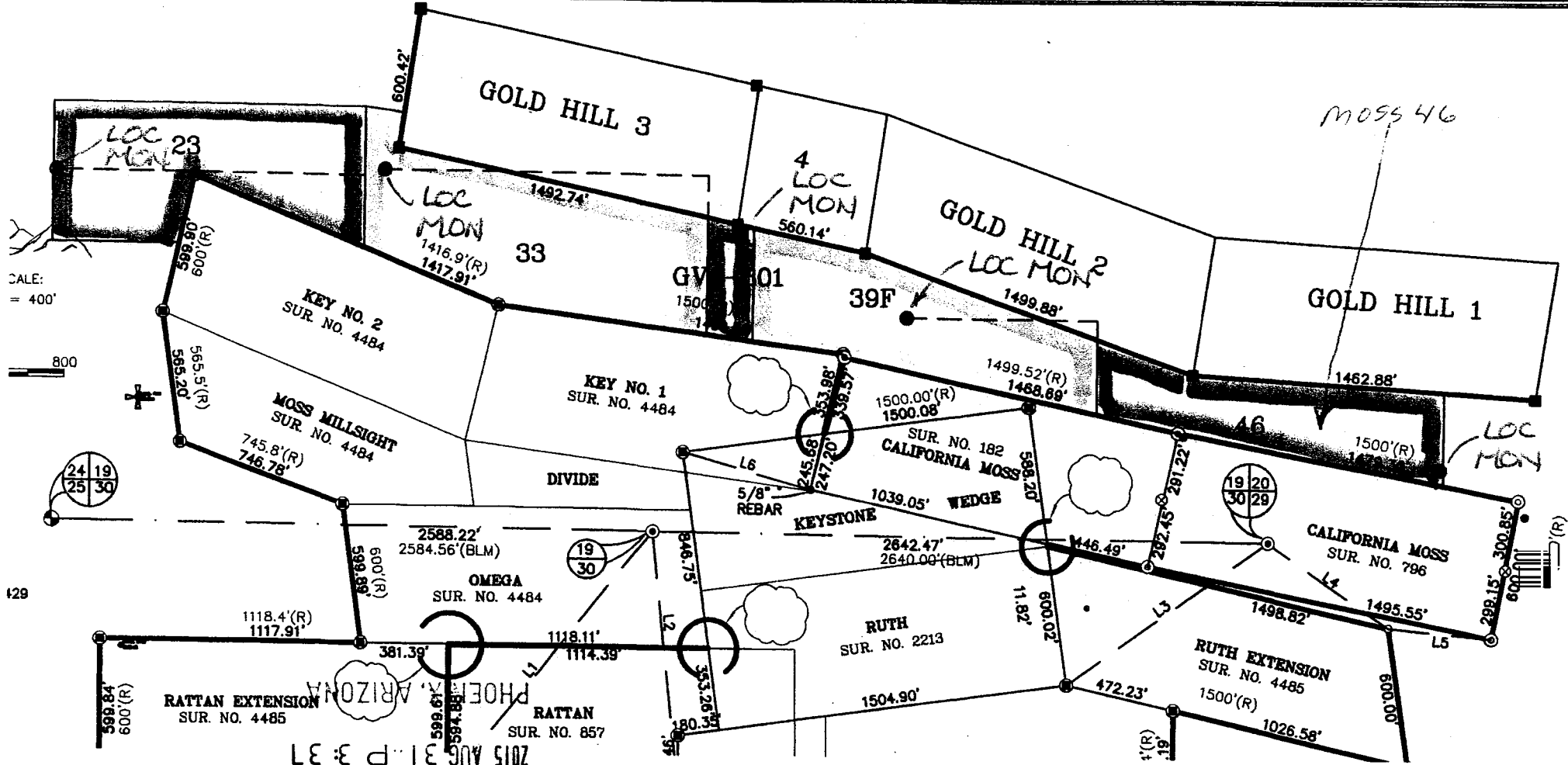
PAGE: 1 of 3

**AMENDED NOTICE OF LOCATION
FOR LODE MINING CLAIM**

RECEIPT # 3288861

RECEIVED
BLM AZ STATE OFFICE
2015 MAY -4 P 3:06
PHOENIX, ARIZONA

A MENDED DWG. MOSS 46 CLAIM AMC 362038³⁵



SCALE:
= 400'
800'

129

RECEIVED
BLM AZ STATE OFFICE
2015 AUG 31 P 3:37

T 20 N R 20 W

AMC 362038-362035

MINQUEST INC (MC)
4235 CHRISTY WAY
RENO NV 89159

FEE# 2013014546

OFFICIAL RECORDS
OF MOHAVE COUNTY
CAROL MEIER,
COUNTY RECORDER



03/20/2013 04:29 PM Fee: \$10.00

PAGE: 1 of 1

Mohave Co. Recorder
PO Box 70
Kingman, AZ 86402-0070

CERTIFICATE OF MINING LOCATION OF LODE MINING CLAIM

1. This is a LOCATION () RELOCATION () AMENDMENT (X) *2004064671*
2. The name and address of the locator is: MinQuest Inc., 4235 Christy Way, Reno, Nevada 89519
3. The name of this claim is MOSS 48 *AM#362038*
4. The Date of this location is April 26th, 2004
5. The location monument and all corners and end centers are 2" x 2" wooden posts tagged with aluminum tags.
6. The general course if the load or vein as near as can be determined is in a West and East direction from the location monument upon which this Notice of Location is posted. The undersigned claims 1490 feet in an westerly direction and 10 feet in an easterly direction from the location monument together with 300 feet upon either side of the center of the vein or lode. The northwest claim corner is 4500 east and 1200 feet south of the southeast corner of section 24, T20N, R20W, G&SR B&M.
7. The general course of this claim is West to East.
8. This claim is located in the following quarter sections;

NW ¼	Section 29	Township 20N	Range 20W
NE ¼	Section 30	Township 20N	Range 20W

Dated this 13th day of March, 2013

Signed *[Signature]*
Richard Kern, Agent

ENTERED INTO COMPUTER *5/9/2013 TS*

RECEIVED
COUNTY RECORDER'S OFFICE
2013 APR 19 P 3:08
PHOENIX, ARIZONA

AMC 362038

MINQUEST INC (MC)
4235 CHRISTY WAY
RENO NV 89159


FEE# 2013014547

OFFICIAL RECORDS
OF MOHAVE COUNTY
CAROL MEIER,
COUNTY RECORDER



03/20/2013 04:29 PM Fee: \$10.00

PAGE: 1 of 1

Mohave Co. Recorder
PO Box 70
Kingman, AZ 86402-0070

CERTIFICATE OF MINING LOCATION OF LODE MINING CLAIM

1. This is a LOCATION () RELOCATION () **AMENDMENT (X)** *2004064672*
2. The name and address of the locator is: MinQuest Inc., 4235 Christy Way, Reno, Nevada 89519
3. The name of this claim is **MOSS 49** *Amc 362039*
4. The Date of this location is April 26th, 2004
5. The location monument and all corners and end centers are 2" x 2" wooden posts tagged with aluminum tags.
6. The general course if the load or vein as near as can be determined is in a West and East direction from the location monument upon which this Notice of Location is posted. The undersigned claims 1490 feet in and an westerly direction and 10 feet in an easterly direction from the location monument together with 300 feet upon either side of the center of the vein or lode. The northwest claim corner is 4500 east and 1800 feet south of the southeast corner of section 24, T20N, R20W, G&SR B&M.
7. The general course of this claim is West to East.
8. This claim is located in the following quarter sections;

NW ¼	Section 29	Township 20N	Range 20W
NE ¼	Section 30	Township 20N	Range 20W

Dated this 13th day of March, 2013

Signed

Richard Kern, Agent

ENTERED INTO COMPUTER *5/9/2013*

RECEIVED
MAY 20 2013
PHOENIX, ARIZONA
013 APR 19 P 3:08

Amc 362039

MINQUEST INC (MC)
4235 CHRISTY WAY
RENO NV 89159


FEE# 2013014548

OFFICIAL RECORDS
OF MOHAVE COUNTY
CAROL MEIER,
COUNTY RECORDER



03/20/2013 04:29 PM Fee: \$10.00

PAGE: 1 of 1

Mohave Co. Recorder
PO Box 70
Kingman, AZ 86402-0070

CERTIFICATE OF MINING LOCATION OF LODE MINING CLAIM

1. This is a LOCATION () RELOCATION () **AMENDMENT (X)** *2004064673*
2. The name and address of the locator is: MinQuest Inc., 4235 Christy Way, Reno, Nevada 89519
3. The name of this claim is **MOSS 50** *QMC 362040*
4. The Date of this location is April 26th, 2004
5. The location monument and all corners and end centers are 2" x 2" wooden posts tagged with aluminum tags.
6. The general course if the load or vein as near as can be determined is in a West and East direction from the location monument upon which this Notice of Location is posted. The undersigned claims 1490 feet in and an westerly direction and 10 feet in an easterly direction from the location monument together with 300 feet upon either side of the center of the vein or lode. The northwest claim corner is 4500 east and 2400 feet south of the southeast corner of section 24, T20N, R20W, G&SR B&M.
7. The general course of this claim is West to East.
8. This claim is located in the following quarter sections;

NW ¼	Section 29	Township 20N	Range 20W
SW ¼	Section 29	Township 20N	Range 20W
NE ¼	Section 30	Township 20N	Range 20W
SE ¼	Section 30	Township 20N	Range 20W

Dated this 13th day of March, 2013

Signed


Richard Kern, Agent

RECEIVED
2013 APR 19 P 3:08
PHOENIX, ARIZONA

QMC 362040

ENTERED INTO COMPUTER

5/9/2013 TS

MINING CLAIM STATUS REPORT

Status Checked By: BB
 MTP Checked By: _____
 GEO Checked By: _____
 Preadjudication By: _____
 Final Adjudication By: _____

Receipt # 942671

LEAD SERIAL NO. AMC 361998 THROUGH AMC 362060

<u>63</u>	LODE	@ \$25 = \$	<u>1575</u>	Location Fee
_____	PLACER	@ \$10 = \$	_____	Service Fee--curable defect
_____	MILL SITE	@ \$100 = \$	_____	Claim Maintenance Fee
_____	TUNNEL SITE	\$	_____	TOTAL FEES
_____	ASSOCIATION	\$	_____	Copy Fees,
_____	PLACER	\$	_____	Overage <input type="checkbox"/> Shortage <input type="checkbox"/>
		\$	_____	TOTAL RECEIVED

OVER-THE-COUNTER: MAIL: Timely Filed: YES NO

LEGAL DESCRIPTION:

T <u>20N</u>	R <u>21W</u>	S <u>24</u>	T _____	R _____	S _____
T <u>20N</u>	R <u>20W</u>	S <u>29,30</u>	T _____	R _____	S _____
T _____	R _____	S _____	T _____	R _____	S _____
T _____	R _____	S _____	T _____	R _____	S _____

GENERAL JURISDICTION: BLM or NATIONAL FOREST _____
 Name

SPLIT ESTATE LAND SX PX SRHE OTHER _____
 Specify

WILDERNESS AREA (WA): _____
 Specify

CLAIMS SUBJECT TO PL 359: YES NO

PROPER NOTICE FILED IF LOCATING ON SRHE: YES NO

COMMENTS: _____

STATUS: PARTIALLY VOID VOID

PRIVATE MINERALS WITHDRAWN OTHER

COMMENTS: _____

MINQUEST INC.

4235 Christy Way
Reno, NV 89509
775-746-4471
775-746-0938 fax

RECEIVED
BUREAU OF
LAND MANAGEMENT

2004 JUL 14 A 10:58

ARIZONA
STATE OFFICE
PHOENIX, ARIZONA

July 12, 2004

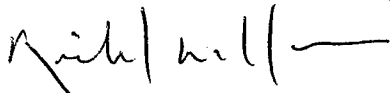
U.S. Department of the Interior
Division of Mining Claims
U.S. Bureau of Land Management
Arizona State Office
222 North Central Avenue
Phoenix, AZ 85004-2203

RE: LOCATION CERTIFICATES NEW CLAIMS

Dear Sir:

Enclosed please find 63 original lode claim certificates, a claim map at 1"= 2000' and a check for \$8,505.00 (\$135.00/claim). Please record same and return them to me at the above address.

Sincerely,




Richard R. Kern
President

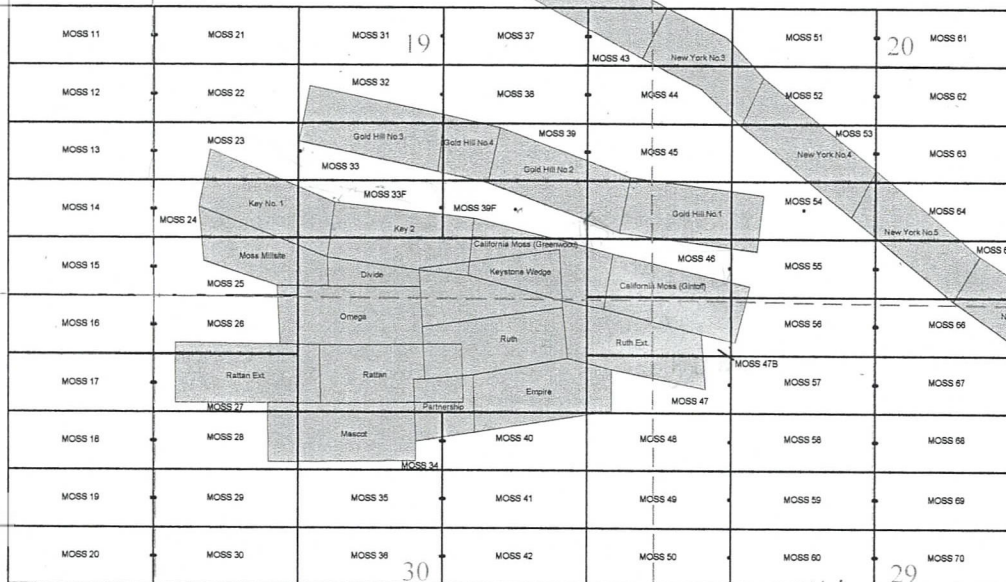
enclosure

AMC 361998

RECEIVED
B.L.M. AZ STATE OFFICE
2004 JUL 14 P 12:14
PHOENIX, ARIZONA



Typical Claim
All posts are 2" x 2" x 4" Wood
Scale 1" = 2000'



MINQUEST INC.
Moss unpatented Lode mining claims

**Moss 11-30, 34-36, 40-42,
47-50, 55-60, 65-70**
Located April 26th, 2004

**Moss 31-33, 33F, 37-39, 39F,
43-45, 51-54, 61-64**
Located April 27th, 2004

Moss 46 & 47B
Located April 28th, 2004

Claims Located in T20N, R21W, Sec's 24, 25 &
T20N, R20W, Sec's 19, 20, 29, & 30.
Mohave County, Arizona

Located by:
Minquest Inc.
4235 Christy Way
Reno, Nv 89509

Drawn By: T. Sampson
Date: 5/14/04

ARIZONA
STATE OFFICE
PHOENIX, ARIZONA

2004 JUL 14 A 10:58

RECEIVED
BUREAU OF
LAND MANAGEMENT

R21W
R20W
T20N

STATE OF ARIZONA
County of Mohave
When Recorded please
Mail to: MinQuest Inc.
4235 Christy Way
Reno, Nevada 89509
775-746-4471

RECEIVED
BUREAU OF
LAND MANAGEMENT

2004 JUL 14 A 10: 58

ARIZONA
STATE OFFICE
PHOENIX, ARIZONA

CERTIFICATE OF MINING LOCATION OF LODE MINING CLAIM

1. This is a LOCATION (x) RELOCATION () AMENDMENT ()
2. The name and address of the locator is: MinQuest Inc., 4235 Christy Way, Reno, Nevada 89509
3. The name of this claim is **MOSS 11**
4. The Date of this location is April 26th, 2004
5. The location monument and all corners and end centers are 2" x 2" wooden posts tagged with aluminum tags.
6. The general course if the load or vein as near as can be determined is in a West and East direction from the location monument upon which this Notice of Location is posted. The undersigned claims 1480 feet in and a westerly direction and 20 feet in an easterly direction from the location monument together with 300 feet upon either side of the center of the vein or lode. The southeast claim corner is about 2400 feet north of the southeast corner of section 24, T20N, R21W, G&SR B&M.
7. The general course of this claim is West to East.
8. This claim is located in the following quarter sections;

NE ¼	Section 24	Township 20N	Range 21W
SE ¼	Section 24	Township 20N	Range 21W

Dated this 12th day of July, 2004

Signed



Richard Kern, Agent

AMC 361998

STATE OF ARIZONA
County of Mohave
When Recorded please
Mail to: MinQuest Inc.
4235 Christy Way
Reno, Nevada 89509
775-746-4471

RECEIVED
BUREAU OF
LAND MANAGEMENT

2004 JUL 14 A 10:58

ARIZONA
STATE OFFICE
PHOENIX, ARIZONA

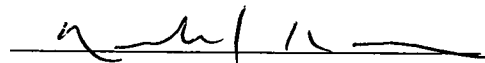
CERTIFICATE OF MINING LOCATION OF LODE MINING CLAIM

1. This is a LOCATION (x) RELOCATION () AMENDMENT ()
2. The name and address of the locator is: MinQuest Inc., 4235 Christy Way, Reno, Nevada 89509
3. The name of this claim is **MOSS 12**
4. The Date of this location is April 26th, 2004
5. The location monument and all corners and end centers are 2" x 2" wooden posts tagged with aluminum tags.
6. The general course if the load or vein as near as can be determined is in a West and East direction from the location monument upon which this Notice of Location is posted. The undersigned claims 1480 feet in a westerly direction and 20 feet in an easterly direction from the location monument together with 300 feet upon either side of the center of the vein or lode. The southeast claim corner is about 1800 feet north of the southeast corner of section 24, T20N, R21W, G&SR B&M.
7. The general course of this claim is West to East.
8. This claim is located in the following quarter sections;

SE ¼ Section 24 Township 20N Range 21W

Dated this 12th day of July, 2004

Signed



Richard Kern, Agent

AMC 361999

STATE OF ARIZONA
County of Mohave
When Recorded please
Mail to: MinQuest Inc.
4235 Christy Way
Reno, Nevada 89509
775-746-4471

RECEIVED
BUREAU OF
LAND MANAGEMENT

2004 JUL 14 A 10: 58

ARIZONA
STATE OFFICE
PHOENIX, ARIZONA

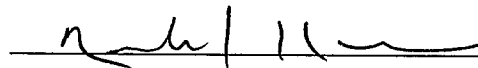
CERTIFICATE OF MINING LOCATION OF LODE MINING CLAIM

1. This is a LOCATION (x) RELOCATION () AMENDMENT ()
2. The name and address of the locator is: MinQuest Inc., 4235 Christy Way, Reno, Nevada 89509
3. The name of this claim is **MOSS 13**
4. The Date of this location is April 26th, 2004
5. The location monument and all corners and end centers are 2" x 2" wooden posts tagged with aluminum tags.
6. The general course if the load or vein as near as can be determined is in a West and East direction from the location monument upon which this Notice of Location is posted. The undersigned claims 1480 feet in a westerly direction and 20 feet in an easterly direction from the location monument together with 300 feet upon either side of the center of the vein or lode. The southeast claim corner is about 1200 feet north of the southeast corner of section 24, T20N, R21W, G&SR B&M.
7. The general course of this claim is West to East.
8. This claim is located in the following quarter sections;

SE ¼ Section 24 Township 20N Range 21W

Dated this 12th day of July, 2004

Signed



Richard Kern, Agent

AMC 362000

STATE OF ARIZONA
County of Mohave
When Recorded please
Mail to: MinQuest Inc.
4235 Christy Way
Reno, Nevada 89509
775-746-4471

RECEIVED
BUREAU OF
LAND MANAGEMENT

2004 JUL 14 A 10: 58

ARIZONA
STATE OFFICE
PHOENIX, ARIZONA


CERTIFICATE OF MINING LOCATION OF LODE MINING CLAIM

1. This is a LOCATION (x) RELOCATION () AMENDMENT ()
2. The name and address of the locator is: MinQuest Inc., 4235 Christy Way, Reno, Nevada 89509
3. The name of this claim is **MOSS 14**
4. The Date of this location is April 26th, 2004
5. The location monument and all corners and end centers are 2" x 2" wooden posts tagged with aluminum tags.
6. The general course if the load or vein as near as can be determined is in a West and East direction from the location monument upon which this Notice of Location is posted. The undersigned claims 1480 feet in a westerly direction and 20 feet in an easterly direction from the location monument together with 300 feet upon either side of the center of the vein or lode. The southeast claim corner is about 600 feet north of the southeast corner of section 24, T20N, R21W, G&SR B&M.
7. The general course of this claim is West to East.
8. This claim is located in the following quarter sections;

SE ¼ Section 24 Township 20N Range 21W

Dated this 12th day of July, 2004

Signed



Richard Kern, Agent

ANC 362001

STATE OF ARIZONA
County of Mohave
When Recorded please
Mail to: MinQuest Inc.
4235 Christy Way
Reno, Nevada 89509
775-746-4471

RECEIVED
BUREAU OF
LAND MANAGEMENT

2004 JUL 14 A 10: 58

ARIZONA
STATE OFFICE
PHOENIX, ARIZONA


CERTIFICATE OF MINING LOCATION OF LODE MINING CLAIM

1. This is a LOCATION (x) RELOCATION () AMENDMENT ()
2. The name and address of the locator is: MinQuest Inc., 4235 Christy Way, Reno, Nevada 89509
3. The name of this claim is **MOSS 15**
4. The Date of this location is April 26th, 2004
5. The location monument and all corners and end centers are 2" x 2" wooden posts tagged with aluminum tags.
6. The general course if the load or vein as near as can be determined is in a West and East direction from the location monument upon which this Notice of Location is posted. The undersigned claims 1480 feet in a westerly direction and 20 feet in an easterly direction from the location monument together with 300 feet upon either side of the center of the vein or lode. The southeast claim corner is congruent with the southeast corner of section 24, T20N, R21W, G&SR B&M.
7. The general course of this claim is West to East.
8. This claim is located in the following quarter sections;

SE ¼ Section 24 Township 20N Range 21W

Dated this 12th day of July, 2004

Signed



Richard Kern, Agent

AMC 362002

STATE OF ARIZONA
County of Mohave
When Recorded please
Mail to: MinQuest Inc.
4235 Christy Way
Reno, Nevada 89509
775-746-4471

RECEIVED
BUREAU OF
LAND MANAGEMENT

2004 JUL 14 A 10:58

ARIZONA
STATE OFFICE
PHOENIX, ARIZONA


CERTIFICATE OF MINING LOCATION OF LODE MINING CLAIM

1. This is a LOCATION (x) RELOCATION () AMENDMENT ()
2. The name and address of the locator is: MinQuest Inc., 4235 Christy Way, Reno, Nevada 89509
3. The name of this claim is **MOSS 16**
4. The Date of this location is April 26th, 2004
5. The location monument and all corners and end centers are 2" x 2" wooden posts tagged with aluminum tags.
6. The general course if the load or vein as near as can be determined is in a West and East direction from the location monument upon which this Notice of Location is posted. The undersigned claims 1480 feet in a westerly direction and 20 feet in an easterly direction from the location monument together with 300 feet upon either side of the center of the vein or lode. The northeast claim corner is congruent with the southeast corner of section 24, T20N, R21W, G&SR B&M.
7. The general course of this claim is West to East.
8. This claim is located in the following quarter sections;

NE ¼ Section 25 Township 20N Range 21W

Dated this 12th day of July, 2004

Signed



Richard Kern, Agent

AMC 362003

STATE OF ARIZONA
County of Mohave
When Recorded please
Mail to: MinQuest Inc.
4235 Christy Way
Reno, Nevada 89509
775-746-4471

RECEIVED
BUREAU OF
LAND MANAGEMENT

2004 JUL 14 A 10: 58

ARIZONA
STATE OFFICE
PHOENIX, ARIZONA


CERTIFICATE OF MINING LOCATION OF LODE MINING CLAIM

1. This is a LOCATION (x) RELOCATION () AMENDMENT ()
2. The name and address of the locator is: MinQuest Inc., 4235 Christy Way, Reno, Nevada 89509
3. The name of this claim is **MOSS 17**
4. The Date of this location is April 26th, 2004
5. The location monument and all corners and end centers are 2" x 2" wooden posts tagged with aluminum tags.
6. The general course if the load or vein as near as can be determined is in a West and East direction from the location monument upon which this Notice of Location is posted. The undersigned claims 1480 feet in a westerly direction and 20 feet in an easterly direction from the location monument together with 300 feet upon either side of the center of the vein or lode. The northeast claim corner is 600 feet south of the southeast corner of section 24, T20N, R21W, G&SR B&M.
7. The general course of this claim is West to East.
8. This claim is located in the following quarter sections;

NE ¼ Section 25 Township 20N Range 21W

Dated this 12th day of July, 2004

Signed



Richard Kern, Agent

AMC 362004

STATE OF ARIZONA
County of Mohave
When Recorded please
Mail to: MinQuest Inc.
4235 Christy Way
Reno, Nevada 89509
775-746-4471

RECEIVED
BUREAU OF
LAND MANAGEMENT

2004 JUL 14 A 10:59

ARIZONA
STATE OFFICE
PHOENIX, ARIZONA


CERTIFICATE OF MINING LOCATION OF LODE MINING CLAIM

1. This is a LOCATION (x) RELOCATION () AMENDMENT ()
2. The name and address of the locator is: MinQuest Inc., 4235 Christy Way, Reno, Nevada 89509
3. The name of this claim is **MOSS 18**
4. The Date of this location is April 26th, 2004
5. The location monument and all corners and end centers are 2" x 2" wooden posts tagged with aluminum tags.
6. The general course if the load or vein as near as can be determined is in a West and East direction from the location monument upon which this Notice of Location is posted. The undersigned claims 1480 feet in a westerly direction and 20 feet in an easterly direction from the location monument together with 300 feet upon either side of the center of the vein or lode. The northeast claim corner is 1200 feet south of the southeast corner of section 24, T20N, R21W, G&SR B&M.
7. The general course of this claim is West to East.
8. This claim is located in the following quarter sections;

NE ¼ Section 25 Township 20N Range 21W

Dated this 12th day of July, 2004

Signed



Richard Kern, Agent

AMC 362005

STATE OF ARIZONA
County of Mohave
When Recorded please
Mail to: MinQuest Inc.
4235 Christy Way
Reno, Nevada 89509
775-746-4471

RECEIVED
BUREAU OF
LAND MANAGEMENT

2004 JUL 14 A 10: 59

ARIZONA
STATE OFFICE
PHOENIX, ARIZONA

CERTIFICATE OF MINING LOCATION OF LODE MINING CLAIM

1. This is a LOCATION (x) RELOCATION () AMENDMENT ()
2. The name and address of the locator is: MinQuest Inc., 4235 Christy Way, Reno, Nevada 89509
3. The name of this claim is **MOSS 19**
4. The Date of this location is April 26th, 2004
5. The location monument and all corners and end centers are 2" x 2" wooden posts tagged with aluminum tags.
6. The general course if the load or vein as near as can be determined is in a West and East direction from the location monument upon which this Notice of Location is posted. The undersigned claims 1480 feet in a westerly direction and 20 feet in an easterly direction from the location monument together with 300 feet upon either side of the center of the vein or lode. The northeast claim corner is 1800 feet south of the southeast corner of section 24, T20N, R21W, G&SR B&M.
7. The general course of this claim is West to East.
8. This claim is located in the following quarter sections;

NE ¼ Section 25 Township 20N Range 21W

Dated this 12th day of July, 2004

Signed



Richard Kern, Agent

AMC 362006

STATE OF ARIZONA
County of Mohave
When Recorded please
Mail to: MinQuest Inc.
4235 Christy Way
Reno, Nevada 89509
775-746-4471

RECEIVED
BUREAU OF
LAND MANAGEMENT

2004 JUL 14 A 10: 59

ARIZONA
STATE OFFICE
PHOENIX, ARIZONA

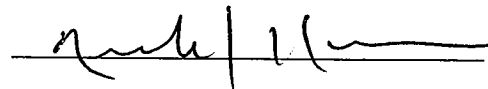
CERTIFICATE OF MINING LOCATION OF LODE MINING CLAIM

1. This is a LOCATION (x) RELOCATION () AMENDMENT ()
2. The name and address of the locator is: MinQuest Inc., 4235 Christy Way, Reno, Nevada 89509
3. The name of this claim is **MOSS 20**
4. The Date of this location is April 26th, 2004
5. The location monument and all corners and end centers are 2" x 2" wooden posts tagged with aluminum tags.
6. The general course if the load or vein as near as can be determined is in a West and East direction from the location monument upon which this Notice of Location is posted. The undersigned claims 1480 feet in a westerly direction and 20 feet in an easterly direction from the location monument together with 300 feet upon either side of the center of the vein or lode. The northeast claim corner is 2400 feet south of the southeast corner of section 24, T20N, R21W, G&SR B&M.
7. The general course of this claim is West to East.
8. This claim is located in the following quarter sections;

NE ¼	Section 25	Township 20N	Range 21W
SE ¼	Section 25	Township 20N	Range 21W

Dated this 12th day of July, 2004

Signed



Richard Kern, Agent

AMC 362007

STATE OF ARIZONA
County of Mohave
When Recorded please
Mail to: MinQuest Inc.
4235 Christy Way
Reno, Nevada 89509
775-746-4471

RECEIVED
BUREAU OF
LAND MANAGEMENT

2004 JUL 14 A 10:59

ARIZONA
STATE OFFICE
PHOENIX, ARIZONA


CERTIFICATE OF MINING LOCATION OF LODE MINING CLAIM

1. This is a LOCATION (x) RELOCATION () AMENDMENT ()
2. The name and address of the locator is: MinQuest Inc., 4235 Christy Way, Reno, Nevada 89509
3. The name of this claim is **MOSS 21**
4. The Date of this location is April 26th, 2004
5. The location monument and all corners and end centers are 2" x 2" wooden posts tagged with aluminum tags.
6. The general course if the load or vein as near as can be determined is in a West and East direction from the location monument upon which this Notice of Location is posted. The undersigned claims 20 feet in a westerly direction and 1480 feet in an easterly direction from the location monument together with 300 feet upon either side of the center of the vein or lode. The southwest claim corner is 2400 feet north of the southeast corner of section 24, T20N, R21W, G&SR B&M.
7. The general course of this claim is West to East.
8. This claim is located in the following quarter sections;

NW ¼	Section 19	Township 20N	Range 20W
SW ¼	Section 19	Township 20N	Range 20W

Dated this 12th day of July, 2004

Signed



Richard Kern, Agent

AMC 362008

STATE OF ARIZONA
County of Mohave
When Recorded please
Mail to: MinQuest Inc.
4235 Christy Way
Reno, Nevada 89509
775-746-4471

RECEIVED
BUREAU OF
LAND MANAGEMENT

2004 JUL 14 A 10:59

ARIZONA
STATE OFFICE
PHOENIX, ARIZONA


CERTIFICATE OF MINING LOCATION OF LODE MINING CLAIM

1. This is a LOCATION (x) RELOCATION () AMENDMENT ()
2. The name and address of the locator is: MinQuest Inc., 4235 Christy Way, Reno, Nevada 89509
3. The name of this claim is **MOSS 22**
4. The Date of this location is April 26th, 2004
5. The location monument and all corners and end centers are 2" x 2" wooden posts tagged with aluminum tags.
6. The general course if the load or vein as near as can be determined is in a West and East direction from the location monument upon which this Notice of Location is posted. The undersigned claims 20 feet in a westerly direction and 1480 feet in an easterly direction from the location monument together with 300 feet upon either side of the center of the vein or lode. The southwest claim corner is 1800 feet north of the southeast corner of section 24, T20N, R21W, G&SR B&M.
7. The general course of this claim is West to East.
8. This claim is located in the following quarter sections;

SW ¼ Section 19 Township 20N Range 20W

Dated this 12th day of July, 2004

Signed



Richard Kern, Agent

AMC 362009

2

AMENDED NOTICE OF LOCATION FOR LODE MINING CLAIM

BLM serial Number AMC362010 Lead file 361998

Notice is hereby given that the Location of the Moss 23 lode mining claim has been amended by Patriot Gold Corp.,

3651 Lindell Road, STE D165, Las Vegas, NV 89103-1254

The Location Monument is located S.89°22'48"E., 1.00 feet along the south line of Section 19, T.20N. R.20W. and N.00°37'12"E., 1500.09 feet from the southeast corner of Section 24, T.20N., R.21 W., G.& S.R.M.

The amended Moss 23 lode claim is described as follows: Corner number 1 being the northeast corner and the POINT OF BEGINNING is located S.89°22'48"E., 1321.74 feet and N.00°37'12"E., 293.78 feet from the location monument; Thence S.00°37'12"W., 600.00 feet to the north line of the patented Key No. 2, M.S. 4484 to corner number 2; Thence N.67°33'27"W., 788.43 feet along said patented Key No. 2 to corner number 3; Thence S.13°04'43"W., 300.15 feet along said patented Key No. 2 to corner number 4; Thence N.89°22'45"W., 539.05 feet to corner number 5; Thence N.00°37'12"E., 600.00 feet to corner number 6; Thence S.89°22'48"E., 1335.74 feet to corner number 1 being the Point of Beginning.

This claim is marked by eight (8) 2" x 2" posts, one at each corner and one at the midpoint of each end line. The claim is located in the SW ¼ of Section 19 T20N, R20W, and the SE ¼ of section 24, T20N R21W, G&SR Meridian. The above described claim contains 15.7 acres more or less. The above information is shown on the attached map.

Dated and posted on the ground this 20th day of April, 2015.

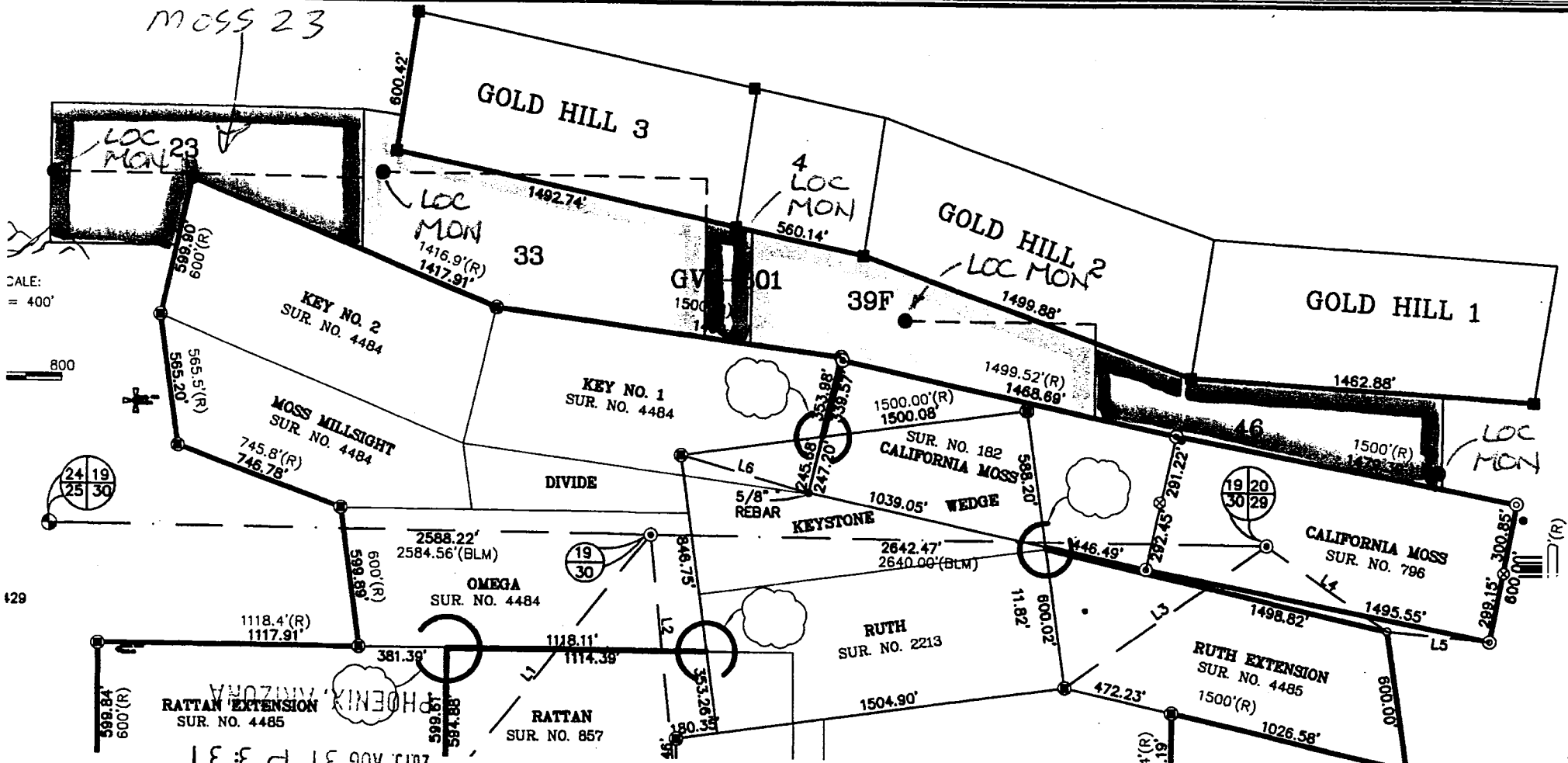
Lloyd Joseph Bardswich, Agent for Patriot Gold Corp.



AMC 362010

RECEIVED
BLM AZ STATE OFFICE
2015 MAY -4 P 3:06
PHOENIX, ARIZONA

AMENDED DRAWING MOSS 23 CLAIM AMC 362010



SCALE: = 400'
800'

429

2015 AUG 31 P 3: 37

RECEIVED
BLM ANCHORAGE OFFICE

T 20N R 20W

AMC 362010

STATE OF ARIZONA
County of Mohave
When Recorded please
Mail to: MinQuest Inc.
4235 Christy Way
Reno, Nevada 89509
775-746-4471

RECEIVED
BUREAU OF
LAND MANAGEMENT

2004 JUL 14 A 10:59

ARIZONA
STATE OFFICE
PHOENIX, ARIZONA

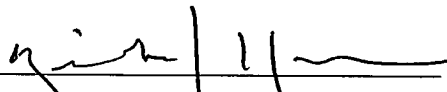
CERTIFICATE OF MINING LOCATION OF LODE MINING CLAIM

1. This is a LOCATION (x) RELOCATION () AMENDMENT ()
2. The name and address of the locator is: MinQuest Inc., 4235 Christy Way, Reno, Nevada 89509
3. The name of this claim is **MOSS 23**
4. The Date of this location is April 26th, 2004
5. The location monument and all corners and end centers are 2" x 2" wooden posts tagged with aluminum tags.
6. The general course if the load or vein as near as can be determined is in a West and East direction from the location monument upon which this Notice of Location is posted. The undersigned claims 20 feet in a westerly direction and 1480 feet in an easterly direction from the location monument together with 300 feet upon either side of the center of the vein or lode. The southwest claim corner is 1200 feet north of the southeast corner of section 24, T20N, R21W, G&SR B&M.
7. The general course of this claim is West to East.
8. This claim is located in the following quarter sections;

SW ¼ Section 19 Township 20N Range 20W

Dated this 12th day of July, 2004

Signed


Richard Kern, Agent

AMC 362010

STATE OF ARIZONA
County of Mohave
When Recorded please
Mail to: MinQuest Inc.
4235 Christy Way
Reno, Nevada 89509
775-746-4471

RECEIVED
BUREAU OF
LAND MANAGEMENT

2004 JUL 14 A 10: 59

ARIZONA
STATE OFFICE
PHOENIX, ARIZONA

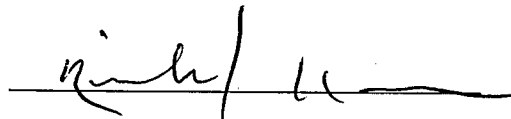
CERTIFICATE OF MINING LOCATION OF LODE MINING CLAIM

1. This is a LOCATION (x) RELOCATION () AMENDMENT ()
2. The name and address of the locator is: MinQuest Inc., 4235 Christy Way, Reno, Nevada 89509
3. The name of this claim is **MOSS 24**
4. The Date of this location is April 26th, 2004
5. The location monument and all corners and end centers are 2" x 2" wooden posts tagged with aluminum tags.
6. The general course if the load or vein as near as can be determined is in a West and East direction from the location monument upon which this Notice of Location is posted. The undersigned claims 20 feet in a westerly direction and 1480 feet in an easterly direction from the location monument together with 300 feet upon either side of the center of the vein or lode. The southwest claim corner is 600 feet north of the southeast corner of section 24, T20N, R21W, G&SR B&M.
7. The general course of this claim is West to East.
8. This claim is located in the following quarter sections;

SW ¼ Section 19 Township 20N Range 20W

Dated this 12th day of July, 2004

Signed



Richard Kern, Agent

AMC 362011

STATE OF ARIZONA
County of Mohave
When Recorded please
Mail to: MinQuest Inc.
4235 Christy Way
Reno, Nevada 89509
775-746-4471

RECEIVED
BUREAU OF
LAND MANAGEMENT

2004 JUL 14 A 10:59

ARIZONA
STATE OFFICE
PHOENIX, ARIZONA

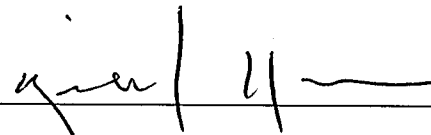
CERTIFICATE OF MINING LOCATION OF LODE MINING CLAIM

1. This is a LOCATION (x) RELOCATION () AMENDMENT ()
2. The name and address of the locator is: MinQuest Inc., 4235 Christy Way, Reno, Nevada 89509
3. The name of this claim is **MOSS 25**
4. The Date of this location is April 26th, 2004
5. The location monument and all corners and end centers are 2" x 2" wooden posts tagged with aluminum tags.
6. The general course if the load or vein as near as can be determined is in a West and East direction from the location monument upon which this Notice of Location is posted. The undersigned claims 20 feet in a westerly direction and 1480 feet in an easterly direction from the location monument together with 300 feet upon either side of the center of the vein or lode. The southwest claim corner is congruent with the southeast corner of section 24, T20N, R21W, G&SR B&M.
7. The general course of this claim is West to East.
8. This claim is located in the following quarter sections;

SW ¼ Section 19 Township 20N Range 20W

Dated this 12th day of July, 2004

Signed


Richard Kern, Agent

ANC 362012

STATE OF ARIZONA
County of Mohave
When Recorded please
Mail to: MinQuest Inc.
4235 Christy Way
Reno, Nevada 89509
775-746-4471

RECEIVED
BUREAU OF
LAND MANAGEMENT

2004 JUL 14 A 10:59

ARIZONA
STATE OFFICE
PHOENIX, ARIZONA

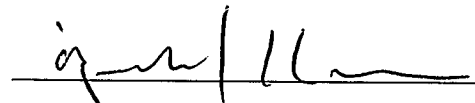
CERTIFICATE OF MINING LOCATION OF LODE MINING CLAIM

1. This is a LOCATION (x) RELOCATION () AMENDMENT ()
2. The name and address of the locator is: MinQuest Inc., 4235 Christy Way, Reno, Nevada 89509
3. The name of this claim is **MOSS 26**
4. The Date of this location is April 26th, 2004
5. The location monument and all corners and end centers are 2" x 2" wooden posts tagged with aluminum tags.
6. The general course if the load or vein as near as can be determined is in a West and East direction from the location monument upon which this Notice of Location is posted. The undersigned claims 20 feet in a westerly direction and 1480 feet in an easterly direction from the location monument together with 300 feet upon either side of the center of the vein or lode. The northwest claim corner is congruent with the southeast corner of section 24, T20N, R21W, G&SR B&M.
7. The general course of this claim is West to East.
8. This claim is located in the following quarter sections;

NW ¼ Section 30 Township 20N Range 20W

Dated this 12th day of July, 2004

Signed



Richard Kern, Agent

AMC 362013

STATE OF ARIZONA
County of Mohave
When Recorded please
Mail to: MinQuest Inc.
4235 Christy Way
Reno, Nevada 89509
775-746-4471

RECEIVED
BUREAU OF
LAND MANAGEMENT

2004 JUL 14 A 10:59

ARIZONA
STATE OFFICE
PHOENIX, ARIZONA

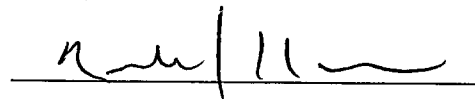
CERTIFICATE OF MINING LOCATION OF LODE MINING CLAIM

1. This is a LOCATION (x) RELOCATION () AMENDMENT ()
2. The name and address of the locator is: MinQuest Inc., 4235 Christy Way, Reno, Nevada 89509
3. The name of this claim is **MOSS 27**
4. The Date of this location is April 26th, 2004
5. The location monument and all corners and end centers are 2" x 2" wooden posts tagged with aluminum tags.
6. The general course if the load or vein as near as can be determined is in a West and East direction from the location monument upon which this Notice of Location is posted. The undersigned claims 20 feet in a westerly direction and 1480 feet in an easterly direction from the location monument together with 300 feet upon either side of the center of the vein or lode. The northwest claim corner is 600 feet south of the southeast corner of section 24, T20N, R21W, G&SR B&M.
7. The general course of this claim is West to East.
8. This claim is located in the following quarter sections;

NW ¼ Section 30 Township 20N Range 20W

Dated this 12th day of July, 2004

Signed



Richard Kern, Agent

AMC 362014

STATE OF ARIZONA
County of Mohave
When Recorded please
Mail to: MinQuest Inc.
4235 Christy Way
Reno, Nevada 89509
775-746-4471

RECEIVED
BUREAU OF
LAND MANAGEMENT

2004 JUL 14 A 10: 59

ARIZONA
STATE OFFICE
PHOENIX, ARIZONA

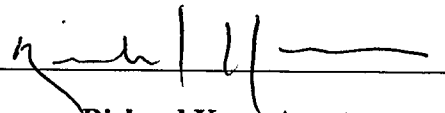
CERTIFICATE OF MINING LOCATION OF LODE MINING CLAIM

1. This is a LOCATION (x) RELOCATION () AMENDMENT ()
2. The name and address of the locator is: MinQuest Inc., 4235 Christy Way, Reno, Nevada 89509
3. The name of this claim is **MOSS 28**
4. The Date of this location is April 26th, 2004
5. The location monument and all corners and end centers are 2" x 2" wooden posts tagged with aluminum tags.
6. The general course if the load or vein as near as can be determined is in a West and East direction from the location monument upon which this Notice of Location is posted. The undersigned claims 20 feet in a westerly direction and 1480 feet in an easterly direction from the location monument together with 300 feet upon either side of the center of the vein or lode. The northwest claim corner is 1200 feet south of the southeast corner of section 24, T20N, R21W, G&SR B&M.
7. The general course of this claim is West to East.
8. This claim is located in the following quarter sections;

NW ¼ Section 30 Township 20N Range 20W

Dated this 12th day of July, 2004

Signed


Richard Kern, Agent

AMC 362015

STATE OF ARIZONA
County of Mohave
When Recorded please
Mail to: MinQuest Inc.
4235 Christy Way
Reno, Nevada 89509
775-746-4471

RECEIVED
BUREAU OF
LAND MANAGEMENT

2004 JUL 14 A 10: 59

ARIZONA
STATE OFFICE
PHOENIX, ARIZONA


CERTIFICATE OF MINING LOCATION OF LODE MINING CLAIM

1. This is a LOCATION (x) RELOCATION () AMENDMENT ()
2. The name and address of the locator is: MinQuest Inc., 4235 Christy Way, Reno, Nevada 89509
3. The name of this claim is MOSS 29
4. The Date of this location is April 26th, 2004
5. The location monument and all corners and end centers are 2" x 2" wooden posts tagged with aluminum tags.
6. The general course if the load or vein as near as can be determined is in a West and East direction from the location monument upon which this Notice of Location is posted. The undersigned claims 20 feet in a westerly direction and 1480 feet in an easterly direction from the location monument together with 300 feet upon either side of the center of the vein or lode. The northwest claim corner is 1800 feet south of the southeast corner of section 24, T20N, R21W, G&SR B&M.
7. The general course of this claim is West to East.
8. This claim is located in the following quarter sections;

NW ¼ Section 30 Township 20N Range 20W

Dated this 12th day of July, 2004

Signed



Richard Kern, Agent

AMC 362016

STATE OF ARIZONA
County of Mohave
When Recorded please
Mail to: MinQuest Inc.
4235 Christy Way
Reno, Nevada 89509
775-746-4471

RECEIVED
BUREAU OF
LAND MANAGEMENT

2004 JUL 14 A 10: 59

ARIZONA
STATE OFFICE
PHOENIX, ARIZONA

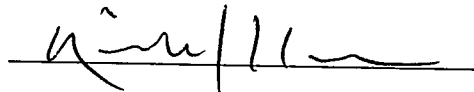
CERTIFICATE OF MINING LOCATION OF LODE MINING CLAIM

1. This is a LOCATION (x) RELOCATION () AMENDMENT ()
2. The name and address of the locator is: MinQuest Inc., 4235 Christy Way, Reno, Nevada 89509
3. The name of this claim is **MOSS 30**
4. The Date of this location is April 26th, 2004
5. The location monument and all corners and end centers are 2" x 2" wooden posts tagged with aluminum tags.
6. The general course if the load or vein as near as can be determined is in a West and East direction from the location monument upon which this Notice of Location is posted. The undersigned claims 20 feet in a westerly direction and 1480 feet in an easterly direction from the location monument together with 300 feet upon either side of the center of the vein or lode. The northwest claim corner is 2400 feet south of the southeast corner of section 24, T20N, R21W, G&SR B&M.
7. The general course of this claim is West to East.
8. This claim is located in the following quarter sections;

NW ¼	Section 30	Township 20N	Range 20W
SW ¼	Section 30	Township 20N	Range 20W

Dated this 12th day of July, 2004

Signed



Richard Kern, Agent

AMC 362017

STATE OF ARIZONA
County of Mohave
When Recorded please
Mail to: MinQuest Inc.
4235 Christy Way
Reno, Nevada 89509
775-746-4471

RECEIVED
BUREAU OF
LAND MANAGEMENT

2004 JUL 14 A 10: 59

ARIZONA
STATE OFFICE
PHOENIX, ARIZONA


CERTIFICATE OF MINING LOCATION OF LODE MINING CLAIM

1. This is a LOCATION (x) RELOCATION () AMENDMENT ()
2. The name and address of the locator is: MinQuest Inc., 4235 Christy Way, Reno, Nevada 89509
3. The name of this claim is **MOSS 31**
4. The Date of this location is April 27th, 2004
5. The location monument and all corners and end centers are 2" x 2" wooden posts tagged with aluminum tags.
6. The general course if the load or vein as near as can be determined is in a West and East direction from the location monument upon which this Notice of Location is posted. The undersigned claims 1480 feet in a westerly direction and 20 feet in an easterly direction from the location monument together with 300 feet upon either side of the center of the vein or lode. The southwest claim corner is 1500 feet east and about 2400 feet north of the southeast corner of section 24, T20N, R21W, G&SR B&M.
7. The general course of this claim is West to East.
8. This claim is located in the following quarter sections;

NE ¼	Section 19	Township 20N	Range 20W
SE ¼	Section 19	Township 20N	Range 20W
NW ¼	Section 19	Township 20N	Range 20W
SW ¼	Section 19	Township 20N	Range 20W

Dated this 12th day of July, 2004

Signed



Richard Kern, Agent

AMC 362018

STATE OF ARIZONA
County of Mohave
When Recorded please
Mail to: MinQuest Inc.
4235 Christy Way
Reno, Nevada 89509
775-746-4471

RECEIVED
BUREAU OF
LAND MANAGEMENT

2004 JUL 14 A 11:00

ARIZONA
STATE OFFICE
PHOENIX, ARIZONA

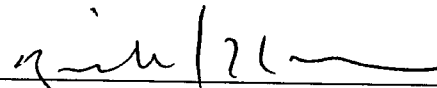
CERTIFICATE OF MINING LOCATION OF LODE MINING CLAIM

1. This is a LOCATION (x) RELOCATION () AMENDMENT ()
2. The name and address of the locator is: MinQuest Inc., 4235 Christy Way, Reno, Nevada 89509
3. The name of this claim is **MOSS 32**
4. The Date of this location is April 27th, 2004
5. The location monument and all corners and end centers are 2" x 2" wooden posts tagged with aluminum tags.
6. The general course if the load or vein as near as can be determined is in a West and East direction from the location monument upon which this Notice of Location is posted. The undersigned claims 1480 feet in a westerly direction and 20 feet in an easterly direction from the location monument together with 300 feet upon either side of the center of the vein or lode. The southwest claim corner is 1500 feet east and about 1800 feet north of the southeast corner of section 24, T20N, R21W, G&SR B&M.
7. The general course of this claim is West to East.
8. This claim is located in the following quarter sections;

SE ¼	Section 19	Township 20N	Range 20W
SW ¼	Section 19	Township 20N	Range 20W

Dated this 12th day of July, 2004

Signed



Richard Kern, Agent

AMC 362019

STATE OF ARIZONA
County of Mohave
When Recorded please
Mail to: MinQuest Inc.
4235 Christy Way
Reno, Nevada 89509
775-746-4471

RECEIVED
BUREAU OF
LAND MANAGEMENT
2004 JUL 14 A 11:00

ARIZONA
STATE OFFICE
PHOENIX, ARIZONA

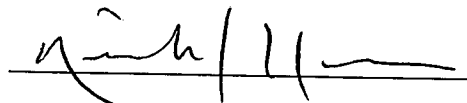
CERTIFICATE OF MINING LOCATION OF LODE MINING CLAIM

1. This is a LOCATION (x) RELOCATION () AMENDMENT ()
2. The name and address of the locator is: MinQuest Inc., 4235 Christy Way, Reno, Nevada 89509
3. The name of this claim is **MOSS 33**
4. The Date of this location is April 27th, 2004
5. The location monument and all corners and end centers are 2" x 2" wooden posts tagged with aluminum tags.
6. The general course if the load or vein as near as can be determined is in a West and East direction from the location monument upon which this Notice of Location is posted. The undersigned claims 20 feet in a westerly direction and 1480 feet in an easterly direction from the location monument together with 300 feet upon either side of the center of the vein or lode. The southwest claim corner is 1500 feet east and about 1200 feet north of the southeast corner of section 24, T20N, R21W, G&SR B&M.
7. The general course of this claim is West to East.
8. This claim is located in the following quarter sections;

SE ¼	Section 19	Township 20N	Range 20W
SW ¼	Section 19	Township 20N	Range 20W

Dated this 12th day of July, 2004

Signed



Richard Kern, Agent

AMC 362020

STATE OF ARIZONA
County of Mohave
When Recorded please
Mail to: MinQuest Inc.
4235 Christy Way
Reno, Nevada 89509
775-746-4471

RECEIVED
BUREAU OF
LAND MANAGEMENT

2004 JUL 14 A 11:00

ARIZONA
STATE OFFICE
PHOENIX, ARIZONA


CERTIFICATE OF MINING LOCATION OF LODE MINING CLAIM

1. This is a LOCATION (x) RELOCATION () AMENDMENT ()
2. The name and address of the locator is: MinQuest Inc., 4235 Christy Way, Reno, Nevada 89509
3. The name of this claim is **MOSS 33F**
4. The Date of this location is April 27th, 2004
5. The location monument and all corners and end centers are 2" x 2" wooden posts tagged with aluminum tags.
6. The general course if the load or vein as near as can be determined is in a West and East direction from the location monument upon which this Notice of Location is posted. The undersigned claims 1480 feet in a westerly direction and 20 feet in an easterly direction from the location monument together with 300 feet upon either side of the center of the vein or lode. The southwest claim corner is 1500 feet east and about 600 feet north of the southeast corner of section 24, T20N, R21W, G&SR B&M.
7. The general course of this claim is West to East.
8. This claim is located in the following quarter sections;

SE ¼	Section 19	Township 20N	Range 20W
SW ¼	Section 19	Township 20N	Range 20W

Dated this 12th day of July, 2004

Signed



Richard Kern, Agent

ANC 362021

STATE OF ARIZONA
County of Mohave
When Recorded please
Mail to: MinQuest Inc.
4235 Christy Way
Reno, Nevada 89509
775-746-4471

RECEIVED
BUREAU OF
LAND MANAGEMENT

2004 JUL 14 A 11: 00

ARIZONA
STATE OFFICE
PHOENIX, ARIZONA

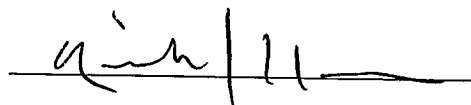
CERTIFICATE OF MINING LOCATION OF LODE MINING CLAIM

1. This is a LOCATION (x) RELOCATION () AMENDMENT ()
2. The name and address of the locator is: MinQuest Inc., 4235 Christy Way, Reno, Nevada 89509
3. The name of this claim is **MOSS 34**
4. The Date of this location is April 26th, 2004
5. The location monument and all corners and end centers are 2" x 2" wooden posts tagged with aluminum tags.
6. The general course if the load or vein as near as can be determined is in a West and East direction from the location monument upon which this Notice of Location is posted. The undersigned claims 1480 feet in a westerly direction and 20 feet in an easterly direction from the location monument together with 300 feet upon either side of the center of the vein or lode. The northwest claim corner is 1500 feet east and about 1200 feet south of the southeast corner of section 24, T20N, R21W, G&SR B&M.
7. The general course of this claim is West to East.
8. This claim is located in the following quarter sections;

NE ¼	Section 30	Township 20N	Range 20W
NW ¼	Section 30	Township 20N	Range 20W

Dated this 12th day of July, 2004

Signed



Richard Kern, Agent

AMC 362022

STATE OF ARIZONA
County of Mohave
When Recorded please
Mail to: MinQuest Inc.
4235 Christy Way
Reno, Nevada 89509
775-746-4471

RECEIVED
BUREAU OF
LAND MANAGEMENT

2004 JUL 14 A 11:00

ARIZONA
STATE OFFICE
PHOENIX, ARIZONA


CERTIFICATE OF MINING LOCATION OF LODE MINING CLAIM

1. This is a LOCATION (x) RELOCATION () AMENDMENT ()
2. The name and address of the locator is: MinQuest Inc., 4235 Christy Way, Reno, Nevada 89509
3. The name of this claim is **MOSS 35**
4. The Date of this location is April 26th, 2004
5. The location monument and all corners and end centers are 2" x 2" wooden posts tagged with aluminum tags.
6. The general course if the load or vein as near as can be determined is in a West and East direction from the location monument upon which this Notice of Location is posted. The undersigned claims 1480 feet in a westerly direction and 20 feet in an easterly direction from the location monument together with 300 feet upon either side of the center of the vein or lode. The northwest claim corner is 1500 feet east and about 1800 feet south of the southeast corner of section 24, T20N, R21W, G&SR B&M.
7. The general course of this claim is West to East.
8. This claim is located in the following quarter sections;

NE ¼	Section 30	Township 20N	Range 20W
NW ¼	Section 30	Township 20N	Range 20W

Dated this 12th day of July, 2004

Signed



Richard Kern, Agent

AMC 362023

1
2
3
4
5

STATE OF ARIZONA
County of Mohave
When Recorded please
Mail to: MinQuest Inc.
4235 Christy Way
Reno, Nevada 89509
775-746-4471

RECEIVED
BUREAU OF
LAND MANAGEMENT

2004 JUL 14 A 11:00

ARIZONA
STATE OFFICE
PHOENIX, ARIZONA


CERTIFICATE OF MINING LOCATION OF LODE MINING CLAIM

1. This is a LOCATION (x) RELOCATION () AMENDMENT ()
2. The name and address of the locator is: MinQuest Inc., 4235 Christy Way, Reno, Nevada 89509
3. The name of this claim is **MOSS 36**
4. The Date of this location is April 26th, 2004
5. The location monument and all corners and end centers are 2" x 2" wooden posts tagged with aluminum tags.
6. The general course if the load or vein as near as can be determined is in a West and East direction from the location monument upon which this Notice of Location is posted. The undersigned claims 1480 feet in a westerly direction and 20 feet in an easterly direction from the location monument together with 300 feet upon either side of the center of the vein or lode. The northwest claim corner is 1500 feet east and about 2400 feet south of the southeast corner of section 24, T20N, R21W, G&SR B&M.
7. The general course of this claim is West to East.
8. This claim is located in the following quarter sections;

NE ¼	Section 30	Township 20N	Range 20W
SE ¼	Section 30	Township 20N	Range 20W
NW ¼	Section 30	Township 20N	Range 20W
SW ¼	Section 30	Township 20N	Range 20W

Dated this 12th day of July, 2004

Signed



Richard Kern, Agent

AMC 362024

STATE OF ARIZONA
County of Mohave
When Recorded please
Mail to: MinQuest Inc.
4235 Christy Way
Reno, Nevada 89509
775-746-4471

RECEIVED
BUREAU OF
LAND MANAGEMENT

2004 JUL 14 A 11: 00

ARIZONA
STATE OFFICE
PHOENIX, ARIZONA

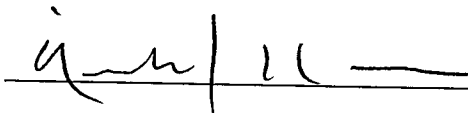
CERTIFICATE OF MINING LOCATION OF LODE MINING CLAIM

1. This is a LOCATION (x) RELOCATION () AMENDMENT ()
2. The name and address of the locator is: MinQuest Inc., 4235 Christy Way, Reno, Nevada 89509
3. The name of this claim is **MOSS 37**
4. The Date of this location is April 27th, 2004
5. The location monument and all corners and end centers are 2" x 2" wooden posts tagged with aluminum tags.
6. The general course if the load or vein as near as can be determined is in a West and East direction from the location monument upon which this Notice of Location is posted. The undersigned claims 1480 feet in a westerly direction and 20 feet in an easterly direction from the location monument together with 300 feet upon either side of the center of the vein or lode. The southwest claim corner is 3000 feet east and about 2400 feet north of the southeast corner of section 24, T20N, R21W, G&SR B&M.
7. The general course of this claim is West to East.
8. This claim is located in the following quarter sections;

NE ¼	Section 19	Township 20N	Range 20W
SE ¼	Section 19	Township 20N	Range 20W

Dated this 12th day of July, 2004

Signed



Richard Kern, Agent

AMC 362025

STATE OF ARIZONA
County of Mohave
When Recorded please
Mail to: MinQuest Inc.
4235 Christy Way
Reno, Nevada 89509
775-746-4471

RECEIVED
BUREAU OF
LAND MANAGEMENT

2004 JUL 14 A 11:00

ARIZONA
STATE OFFICE
PHOENIX, ARIZONA


CERTIFICATE OF MINING LOCATION OF LODE MINING CLAIM

1. This is a LOCATION (x) RELOCATION () AMENDMENT ()
2. The name and address of the locator is: MinQuest Inc., 4235 Christy Way, Reno, Nevada 89509
3. The name of this claim is **MOSS 38**
4. The Date of this location is April 27th, 2004
5. The location monument and all corners and end centers are 2" x 2" wooden posts tagged with aluminum tags.
6. The general course if the load or vein as near as can be determined is in a West and East direction from the location monument upon which this Notice of Location is posted. The undersigned claims 1480 feet in a westerly direction and 20 feet in an easterly direction from the location monument together with 300 feet upon either side of the center of the vein or lode. The southwest claim corner is 3000 feet east and about 1800 feet north of the southeast corner of section 24, T20N, R21W, G&SR B&M.
7. The general course of this claim is West to East.
8. This claim is located in the following quarter sections;

SE ¼ Section 19 Township 20N Range 20W

Dated this 12th day of July, 2004

Signed



Richard Kern, Agent

AMC 362026

STATE OF ARIZONA
County of Mohave
When Recorded please
Mail to: MinQuest Inc.
4235 Christy Way
Reno, Nevada 89509
775-746-4471

RECEIVED
BUREAU OF
LAND MANAGEMENT
2004 JUL 14 A 11:00

ARIZONA
STATE OFFICE
PHOENIX, ARIZONA


CERTIFICATE OF MINING LOCATION OF LODE MINING CLAIM

1. This is a LOCATION (x) RELOCATION () AMENDMENT ()
2. The name and address of the locator is: MinQuest Inc., 4235 Christy Way, Reno, Nevada 89509
3. The name of this claim is **MOSS 39**
4. The Date of this location is April 27th, 2004
5. The location monument and all corners and end centers are 2" x 2" wooden posts tagged with aluminum tags.
6. The general course if the load or vein as near as can be determined is in a West and East direction from the location monument upon which this Notice of Location is posted. The undersigned claims 1480 feet in a westerly direction and 20 feet in an easterly direction from the location monument together with 300 feet upon either side of the center of the vein or lode. The southwest claim corner is 3000 feet east and about 1200 feet north of the southeast corner of section 24, T20N, R21W, G&SR B&M.
7. The general course of this claim is West to East.
8. This claim is located in the following quarter sections;

SE ¼ Section 19 Township 20N Range 20W

Dated this 12th day of July, 2004

Signed



Richard Kern, Agent

AMC 362021

STATE OF ARIZONA
County of Mohave
When Recorded please
Mail to: MinQuest Inc.
4235 Christy Way
Reno, Nevada 89509
775-746-4471

RECEIVED
BUREAU OF
LAND MANAGEMENT

2004 JUL 14 A 11:00

ARIZONA
STATE OFFICE
PHOENIX, ARIZONA


CERTIFICATE OF MINING LOCATION OF LODE MINING CLAIM

1. This is a LOCATION (x) RELOCATION () AMENDMENT ()
2. The name and address of the locator is: MinQuest Inc., 4235 Christy Way, Reno, Nevada 89509
3. The name of this claim is **MOSS 39F**
4. The Date of this location is April 27th, 2004
5. The location monument and all corners and end centers are 2" x 2" wooden posts tagged with aluminum tags.
6. The general course if the load or vein as near as can be determined is in a West and East direction from the location monument upon which this Notice of Location is posted. The undersigned claims 750 feet in a westerly direction and 750 feet in an easterly direction from the location monument together with 300 feet upon either side of the center of the vein or lode. The southwest claim corner is 3000 feet east and about 600 feet north of the southeast corner of section 24, T20N, R21W, G&SR B&M.
7. The general course of this claim is West to East.
8. This claim is located in the following quarter sections;

SE ¼ Section 19 Township 20N Range 20W

Dated this 12th day of July, 2004

Signed



Richard Kern, Agent

AMC 362028

STATE OF ARIZONA
County of Mohave
When Recorded please
Mail to: MinQuest Inc.
4235 Christy Way
Reno, Nevada 89509
775-746-4471

RECEIVED
BUREAU OF
LAND MANAGEMENT

2004 JUL 14 A 11: 01

ARIZONA
STATE OFFICE
PHOENIX, ARIZONA


CERTIFICATE OF MINING LOCATION OF LODE MINING CLAIM

1. This is a LOCATION (x) RELOCATION () AMENDMENT ()
2. The name and address of the locator is: MinQuest Inc., 4235 Christy Way, Reno, Nevada 89509
3. The name of this claim is **MOSS 40**
4. The Date of this location is April 26th, 2004
5. The location monument and all corners and end centers are 2" x 2" wooden posts tagged with aluminum tags.
6. The general course if the load or vein as near as can be determined is in a West and East direction from the location monument upon which this Notice of Location is posted. The undersigned claims 20 feet in a westerly direction and 1480 feet in an easterly direction from the location monument together with 300 feet upon either side of the center of the vein or lode. The northwest claim corner is 3000 feet east and 1200 feet south of the southeast corner of section 24, T20N, R21W, G&SR B&M.
7. The general course of this claim is West to East.
8. This claim is located in the following quarter sections;

NE ¼ Section 30 Township 20N Range 20W

Dated this 12th day of July, 2004

Signed



Richard Kern, Agent

AMC 362029

STATE OF ARIZONA
County of Mohave
When Recorded please
Mail to: MinQuest Inc.
4235 Christy Way
Reno, Nevada 89509
775-746-4471

RECEIVED
BUREAU OF
LAND MANAGEMENT

2004 JUL 14 A 11: 01

ARIZONA
STATE OFFICE
PHOENIX, ARIZONA


CERTIFICATE OF MINING LOCATION OF LODE MINING CLAIM

1. This is a LOCATION (x) RELOCATION () AMENDMENT ()
2. The name and address of the locator is: MinQuest Inc., 4235 Christy Way, Reno, Nevada 89509
3. The name of this claim is **MOSS 41**
4. The Date of this location is April 26th, 2004
5. The location monument and all corners and end centers are 2" x 2" wooden posts tagged with aluminum tags.
6. The general course if the load or vein as near as can be determined is in a West and East direction from the location monument upon which this Notice of Location is posted. The undersigned claims 20 feet in a westerly direction and 1480 feet in an easterly direction from the location monument together with 300 feet upon either side of the center of the vein or lode. The northwest claim corner is 3000 feet east and 1800 feet south of the southeast corner of section 24, T20N, R21W, G&SR B&M.
7. The general course of this claim is West to East.
8. This claim is located in the following quarter sections;

NE ¼ Section 30 Township 20N Range 20W

Dated this 12th day of July, 2004

Signed



Richard Kern, Agent

AMC 362030

STATE OF ARIZONA
County of Mohave
When Recorded please
Mail to: MinQuest Inc.
4235 Christy Way
Reno, Nevada 89509
775-746-4471

RECEIVED
BUREAU OF
LAND MANAGEMENT

2004 JUL 14 A 11:01

ARIZONA
STATE OFFICE
PHOENIX, ARIZONA


CERTIFICATE OF MINING LOCATION OF LODE MINING CLAIM

1. This is a LOCATION (x) RELOCATION () AMENDMENT ()
2. The name and address of the locator is: MinQuest Inc., 4235 Christy Way, Reno, Nevada 89509
3. The name of this claim is **MOSS 42**
4. The Date of this location is April 26th, 2004
5. The location monument and all corners and end centers are 2" x 2" wooden posts tagged with aluminum tags.
6. The general course if the load or vein as near as can be determined is in a West and East direction from the location monument upon which this Notice of Location is posted. The undersigned claims 20 feet in a westerly direction and 1480 feet in an easterly direction from the location monument together with 300 feet upon either side of the center of the vein or lode. The northwest claim corner is 3000 feet east and 2400 feet south of the southeast corner of section 24, T20N, R21W, G&SR B&M.
7. The general course of this claim is West to East.
8. This claim is located in the following quarter sections;

NE ¼	Section 30	Township 20N	Range 20W
SE ¼	Section 30	Township 20N	Range 20W

Dated this 12th day of July, 2004

Signed



Richard Kern, Agent

AMC 362031

STATE OF ARIZONA
County of Mohave
When Recorded please
Mail to: MinQuest Inc.
4235 Christy Way
Reno, Nevada 89509
775-746-4471

RECEIVED
BUREAU OF
LAND MANAGEMENT

2004 JUL 14 A 11: 01

ARIZONA
STATE OFFICE
PHOENIX, ARIZONA

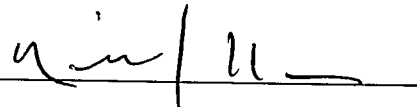
CERTIFICATE OF MINING LOCATION OF LODE MINING CLAIM

1. This is a LOCATION (x) RELOCATION () AMENDMENT ()
2. The name and address of the locator is: MinQuest Inc., 4235 Christy Way, Reno, Nevada 89509
3. The name of this claim is **MOSS 43**
4. The Date of this location is April 27th, 2004
5. The location monument and all corners and end centers are 2" x 2" wooden posts tagged with aluminum tags.
6. The general course if the load or vein as near as can be determined is in a West and East direction from the location monument upon which this Notice of Location is posted. The undersigned claims 20 feet in a westerly direction and 1480 feet in an easterly direction from the location monument together with 300 feet upon either side of the center of the vein or lode. The southwest claim corner is 4500 feet east and 2400 feet north of the southeast corner of section 24, T20N, R21W, G&SR B&M.
7. The general course of this claim is West to East.
8. This claim is located in the following quarter sections;

NE ¼	Section 19	Township 20N	Range 20W
SE ¼	Section 19	Township 20N	Range 20W
NW ¼	Section 20	Township 20N	Range 20W
SW ¼	Section 20	Township 20N	Range 20W

Dated this 12th day of July, 2004

Signed



Richard Kern, Agent

AMC 362032

STATE OF ARIZONA
County of Mohave
When Recorded please
Mail to: MinQuest Inc.
4235 Christy Way
Reno, Nevada 89509
775-746-4471

RECEIVED
BUREAU OF
LAND MANAGEMENT

2004 JUL 14 A 11: 01

ARIZONA
STATE OFFICE
PHOENIX, ARIZONA


CERTIFICATE OF MINING LOCATION OF LODE MINING CLAIM

1. This is a LOCATION (x) RELOCATION () AMENDMENT ()
2. The name and address of the locator is: MinQuest Inc., 4235 Christy Way, Reno, Nevada 89509
3. The name of this claim is **MOSS 44**
4. The Date of this location is April 27th, 2004
5. The location monument and all corners and end centers are 2" x 2" wooden posts tagged with aluminum tags.
6. The general course if the load or vein as near as can be determined is in a West and East direction from the location monument upon which this Notice of Location is posted. The undersigned claims 20 feet in a westerly direction and 1480 feet in an easterly direction from the location monument together with 300 feet upon either side of the center of the vein or lode. The southwest claim corner is 4500 feet east and 1800 feet north of the southeast corner of section 24, T20N, R21W, G&SR B&M.
7. The general course of this claim is West to East.
8. This claim is located in the following quarter sections;

SE ¼	Section 19	Township 20N	Range 20W
SW ¼	Section 20	Township 20N	Range 20W

Dated this 12th day of July, 2004

Signed



Richard Kern, Agent

AMC 362033

STATE OF ARIZONA
County of Mohave
When Recorded please
Mail to: MinQuest Inc.
4235 Christy Way
Reno, Nevada 89509
775-746-4471

RECEIVED
BUREAU OF
LAND MANAGEMENT

2004 JUL 14 A 11: 01

ARIZONA
STATE OFFICE
PHOENIX, ARIZONA

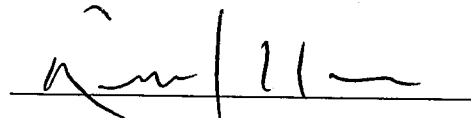
CERTIFICATE OF MINING LOCATION OF LODE MINING CLAIM

1. This is a LOCATION (x) RELOCATION () AMENDMENT ()
2. The name and address of the locator is: MinQuest Inc., 4235 Christy Way, Reno, Nevada 89509
3. The name of this claim is **MOSS 45**
4. The Date of this location is April 27th, 2004
5. The location monument and all corners and end centers are 2" x 2" wooden posts tagged with aluminum tags.
6. The general course if the load or vein as near as can be determined is in a West and East direction from the location monument upon which this Notice of Location is posted. The undersigned claims 20 feet in a westerly direction and 1480 feet in an easterly direction from the location monument together with 300 feet upon either side of the center of the vein or lode. The southwest claim corner is 4500 feet east and 1200 feet north of the southeast corner of section 24, T20N, R21W, G&SR B&M.
7. The general course of this claim is West to East.
8. This claim is located in the following quarter sections;

SE ¼	Section 19	Township 20N	Range 20W
SW ¼	Section 20	Township 20N	Range 20W

Dated this 12th day of July, 2004

Signed



Richard Kern, Agent

AMC 362034

STATE OF ARIZONA
County of Mohave
When Recorded please
Mail to: MinQuest Inc.
4235 Christy Way
Reno, Nevada 89509
775-746-4471

RECEIVED
BUREAU OF
LAND MANAGEMENT

2004 JUL 14 A 11: 01

ARIZONA
STATE OFFICE
PHOENIX, ARIZONA


CERTIFICATE OF MINING LOCATION OF LODE MINING CLAIM

1. This is a LOCATION (x) RELOCATION () AMENDMENT ()
2. The name and address of the locator is: MinQuest Inc., 4235 Christy Way, Reno, Nevada 89509
3. The name of this claim is **MOSS 46**
4. The Date of this location is April 28th, 2004
5. The location monument and all corners and end centers are 2" x 2" wooden posts tagged with aluminum tags.
6. The general course if the load or vein as near as can be determined is in a West and East direction from the location monument upon which this Notice of Location is posted. The undersigned claims 1480 feet in a westerly direction and 20 feet in an easterly direction from the location monument together with 300 feet upon either side of the center of the vein or lode. The southwest claim corner is 4500 east of the southeast corner of section 24, T20N, R21W, G&SR B&M.
7. The general course of this claim is West to East.
8. This claim is located in the following quarter sections;

SW ¼	Section 20	Township 20N	Range 20W
SE ¼	Section 19	Township 20N	Range 20W

Dated this 12th day of July, 2004

Signed



Richard Kern, Agent

AMC 362035

MINQUEST INC (MC)
4235 CHRISTY WAY
RENO NV 89159

FEE# 2013014545

OFFICIAL RECORDS
OF MOHAVE COUNTY
CAROL MEIER,
COUNTY RECORDER



03/20/2013 04:29 PM Fee: \$10.00

PAGE: 1 of 1

Mohave Co. Recorder
PO Box 70
Kingman, AZ 86402-0070

CERTIFICATE OF MINING LOCATION OF LODE MINING CLAIM

1. This is a LOCATION () RELOCATION () **AMENDMENT (X)** *2004064669*
2. The name and address of the locator is: MinQuest Inc., 4235 Christy Way, Reno, Nevada 89519
3. The name of this claim is **MOSS 47** *AME 362036*
4. The Date of this location is April 26th, 2004
5. The location monument and all corners and end centers are 2" x 2" wooden posts tagged with aluminum tags.
6. The general course if the load or vein as near as can be determined is in a West and East direction from the location monument upon which this Notice of Location is posted. The undersigned claims 1490 feet in and an westerly direction and 10 feet in an easterly direction from the location monument together with 300 feet upon either side of the center of the vein or lode. The northwest claim corner is 4500 east and 600 feet south of the southeast corner of section 24, T20N, R20W, G&SR B&M.
7. The general course of this claim is West to East.
8. This claim is located in the following quarter sections;

NW ¼	Section 29	Township 20N	Range 20W
NE ¼	Section 30	Township 20N	Range 20W

Dated this 13th day of March, 2013

Signed

Richard Kern, Agent

ENTERED INTO COMPUTER

5/9/2013

RECEIVED
PHOENIX, ARIZONA
2013 APR 19 P 3:08

AME 362036

STATE OF ARIZONA
County of Mohave
When Recorded please
Mail to: MinQuest Inc.
4235 Christy Way
Reno, Nevada 89509
775-746-4471

RECEIVED
BUREAU OF
LAND MANAGEMENT

2004 JUL 14 A 11: 01

ARIZONA
STATE OFFICE
PHOENIX, ARIZONA

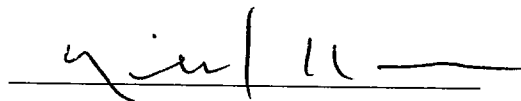
CERTIFICATE OF MINING LOCATION OF LODE MINING CLAIM

1. This is a LOCATION (x) RELOCATION () AMENDMENT ()
2. The name and address of the locator is: MinQuest Inc., 4235 Christy Way, Reno, Nevada 89509
3. The name of this claim is **MOSS 47**
4. The Date of this location is April 26th, 2004
5. The location monument and all corners and end centers are 2" x 2" wooden posts tagged with aluminum tags.
6. The general course if the load or vein as near as can be determined is in a West and East direction from the location monument upon which this Notice of Location is posted. The undersigned claims 1480 feet in a westerly direction and 20 feet in an easterly direction from the location monument together with 300 feet upon either side of the center of the vein or lode. The northwest claim corner is 4500 east and 600 feet south of the southeast corner of section 24, T20N, R21W, G&SR B&M.
7. The general course of this claim is West to East.
8. This claim is located in the following quarter sections;

NW ¼	Section 29	Township 20N	Range 21W
NE ¼	Section 30	Township 20N	Range 21W

Dated this 12th day of July, 2004

Signed



Richard Kern, Agent

AMB 362036

STATE OF ARIZONA
County of Mohave
When Recorded please
Mail to: MinQuest Inc.
4235 Christy Way
Reno, Nevada 89509
775-746-4471

RECEIVED
BUREAU OF
LAND MANAGEMENT

2004 JUL 14 A 11: 01

ARIZONA
STATE OFFICE
PHOENIX, ARIZONA

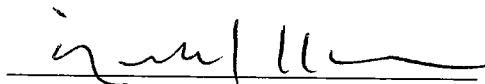
CERTIFICATE OF MINING LOCATION OF LODE MINING CLAIM

1. This is a LOCATION (x) RELOCATION () AMENDMENT ()
2. The name and address of the locator is: MinQuest Inc., 4235 Christy Way, Reno, Nevada 89509
3. The name of this claim is **MOSS 47B**
4. The Date of this location is April 28th, 2004
5. The location monument and all corners and end centers are 2" x 2" wooden posts tagged with aluminum tags.
6. The general course if the load or vein as near as can be determined is in a West and East direction from the location monument upon which this Notice of Location is posted. The undersigned claims 1480 feet in a westerly direction and 20 feet in an easterly direction from the location monument together with 150 feet upon either side of the center of the vein or lode. The northwest claim corner is 4500 east and 450 feet south of the southeast corner of section 24, T20N, R21W, G&SR B&M.
7. The general course of this claim is West to East.
8. This claim is located in the following quarter sections;

NW ¼	Section 29	Township 20N	Range 20W
NE ¼	Section 30	Township 20N	Range 20W

Dated this 12th day of July, 2004

Signed



Richard Kern, Agent

ANC 362037

STATE OF ARIZONA
County of Mohave
When Recorded please
Mail to: MinQuest Inc.
4235 Christy Way
Reno, Nevada 89509
775-746-4471

J
RECEIVED
BUREAU OF
LAND MANAGEMENT

2004 JUL 14 A 11: 01

ARIZONA
STATE OFFICE
PHOENIX, ARIZONA

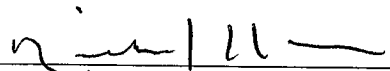
CERTIFICATE OF MINING LOCATION OF LODE MINING CLAIM

1. This is a LOCATION (x) RELOCATION () AMENDMENT ()
2. The name and address of the locator is: MinQuest Inc., 4235 Christy Way, Reno, Nevada 89509
3. The name of this claim is **MOSS 48**
4. The Date of this location is April 26th, 2004
5. The location monument and all corners and end centers are 2" x 2" wooden posts tagged with aluminum tags.
6. The general course if the load or vein as near as can be determined is in a West and East direction from the location monument upon which this Notice of Location is posted. The undersigned claims 1480 feet in a westerly direction and 20 feet in an easterly direction from the location monument together with 300 feet upon either side of the center of the vein or lode. The northwest claim corner is 4500 east and 1200 feet south of the southeast corner of section 24, T20N, R21W, G&SR B&M.
7. The general course of this claim is West to East.
8. This claim is located in the following quarter sections;

NW ¼	Section 29	Township 20N	Range 21W
NE ¼	Section 30	Township 20N	Range 21W

Dated this 12th day of July, 2004

Signed



Richard Kern, Agent

AMC 362038

STATE OF ARIZONA
County of Mohave
When Recorded please
Mail to: MinQuest Inc.
4235 Christy Way
Reno, Nevada 89509
775-746-4471

RECEIVED
BUREAU OF
LAND MANAGEMENT

2004 JUL 14 A 11:01

ARIZONA
STATE OFFICE
PHOENIX, ARIZONA


CERTIFICATE OF MINING LOCATION OF LODE MINING CLAIM

1. This is a LOCATION (x) RELOCATION () AMENDMENT ()
2. The name and address of the locator is: MinQuest Inc., 4235 Christy Way, Reno, Nevada 89509
3. The name of this claim is **MOSS 49**
4. The Date of this location is April 26th, 2004
5. The location monument and all corners and end centers are 2" x 2" wooden posts tagged with aluminum tags.
6. The general course if the load or vein as near as can be determined is in a West and East direction from the location monument upon which this Notice of Location is posted. The undersigned claims 1480 feet in a westerly direction and 20 feet in an easterly direction from the location monument together with 300 feet upon either side of the center of the vein or lode. The northwest claim corner is 4500 east and 1800 feet south of the southeast corner of section 24, T20N, R21W, G&SR B&M.
7. The general course of this claim is West to East.
8. This claim is located in the following quarter sections;

NW ¼	Section 29	Township 20N	Range 21W
NE ¼	Section 30	Township 20N	Range 21W

Dated this 12th day of July, 2004

Signed



Richard Kern, Agent

AMC 362039

STATE OF ARIZONA
County of Mohave
When Recorded please
Mail to: MinQuest Inc.
4235 Christy Way
Reno, Nevada 89509
775-746-4471

RECEIVED
BUREAU OF
LAND MANAGEMENT

2004 JUL 14 A 11: 01

ARIZONA
STATE OFFICE
PHOENIX, ARIZONA


CERTIFICATE OF MINING LOCATION OF LODE MINING CLAIM

1. This is a LOCATION (x) RELOCATION () AMENDMENT ()
2. The name and address of the locator is: MinQuest Inc., 4235 Christy Way, Reno, Nevada 89509
3. The name of this claim is **MOSS 50**
4. The Date of this location is April 26th, 2004
5. The location monument and all corners and end centers are 2" x 2" wooden posts tagged with aluminum tags.
6. The general course if the load or vein as near as can be determined is in a West and East direction from the location monument upon which this Notice of Location is posted. The undersigned claims 1480 feet in an westerly direction and 20 feet in an easterly direction from the location monument together with 300 feet upon either side of the center of the vein or lode. The northwest claim corner is 4500 east and 2400 feet south of the southeast corner of section 24, T20N, R21W, G&SR B&M.
7. The general course of this claim is West to East.
8. This claim is located in the following quarter sections;

NW ¼	Section 29	Township 20N	Range 21W
SW ¼	Section 29	Township 20N	Range 21W
NE ¼	Section 30	Township 20N	Range 21W
SE ¼	Section 30	Township 20N	Range 21W

Dated this 12th day of July, 2004

Signed



Richard Kern, Agent

AMC 362040

STATE OF ARIZONA
County of Mohave
When Recorded please
Mail to: MinQuest Inc.
4235 Christy Way
Reno, Nevada 89509
775-746-4471

RECEIVED
BUREAU OF
LAND MANAGEMENT

2004 JUL 14 A 11: 01

ARIZONA
STATE OFFICE
PHOENIX, ARIZONA

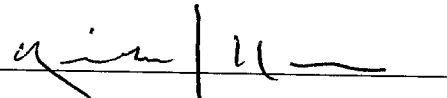
CERTIFICATE OF MINING LOCATION OF LODE MINING CLAIM

1. This is a LOCATION (x) RELOCATION () AMENDMENT ()
2. The name and address of the locator is: MinQuest Inc., 4235 Christy Way, Reno, Nevada 89509
3. The name of this claim is **MOSS 51**
4. The Date of this location is April 27th, 2004
5. The location monument and all corners and end centers are 2" x 2" wooden posts tagged with aluminum tags.
6. The general course if the load or vein as near as can be determined is in a West and East direction from the location monument upon which this Notice of Location is posted. The undersigned claims 1480 feet in an westerly direction and 20 feet in an easterly direction from the location monument together with 300 feet upon either side of the center of the vein or lode. The southwest claim corner is 6000 feet east and about 2400 feet north of the southeast corner of section 24, T20N, R21W, G&SR B&M.
7. The general course of this claim is West to East.
8. This claim is located in the following quarter sections;

NW ¼	Section 20	Township 20N	Range 20W
SW ¼	Section 20	Township 20N	Range 20W

Dated this 12th day of July, 2004

Signed



Richard Kern, Agent

AMC 362041

STATE OF ARIZONA
County of Mohave
When Recorded please
Mail to: MinQuest Inc.
4235 Christy Way
Reno, Nevada 89509
775-746-4471

RECEIVED
BUREAU OF
LAND MANAGEMENT

2004 JUL 14 A 11:02

ARIZONA
STATE OFFICE
PHOENIX, ARIZONA

CERTIFICATE OF MINING LOCATION OF LODE MINING CLAIM

1. This is a LOCATION (x) RELOCATION () AMENDMENT ()
2. The name and address of the locator is: MinQuest Inc., 4235 Christy Way, Reno, Nevada 89509
3. The name of this claim is **MOSS 52**
4. The Date of this location is April 27th, 2004
5. The location monument and all corners and end centers are 2" x 2" wooden posts tagged with aluminum tags.
6. The general course if the load or vein as near as can be determined is in a West and East direction from the location monument upon which this Notice of Location is posted. The undersigned claims 1480 feet in a westerly direction and 20 feet in an easterly direction from the location monument together with 300 feet upon either side of the center of the vein or lode. The southwest claim corner is 6000 feet east and about 1800 feet north of the southeast corner of section 24, T20N, R21W, G&SR B&M.
7. The general course of this claim is West to East.
8. This claim is located in the following quarter sections;

SW ¼ Section 20 Township 20N Range 20W

Dated this 12th day of July, 2004

Signed


Richard Kern, Agent

ANC 362042

STATE OF ARIZONA
County of Mohave
When Recorded please
Mail to: MinQuest Inc.
4235 Christy Way
Reno, Nevada 89509
775-746-4471

RECEIVED
BUREAU OF
LAND MANAGEMENT

2004 JUL 14 A 11: 02

ARIZONA
STATE OFFICE
PHOENIX, ARIZONA

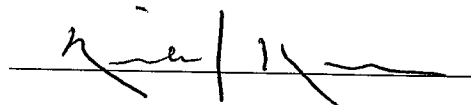
CERTIFICATE OF MINING LOCATION OF LODE MINING CLAIM

1. This is a LOCATION (x) RELOCATION () AMENDMENT ()
2. The name and address of the locator is: MinQuest Inc., 4235 Christy Way, Reno, Nevada 89509
3. The name of this claim is **MOSS 53**
4. The Date of this location is April 27th, 2004
5. The location monument and all corners and end centers are 2" x 2" wooden posts tagged with aluminum tags.
6. The general course if the load or vein as near as can be determined is in a West and East direction from the location monument upon which this Notice of Location is posted. The undersigned claims 1480 feet in a westerly direction and 20 feet in an easterly direction from the location monument together with 300 feet upon either side of the center of the vein or lode. The southwest claim corner is 6000 feet east and about 1200 feet north of the southeast corner of section 24, T20N, R21W, G&SR B&M.
7. The general course of this claim is West to East.
8. This claim is located in the following quarter sections;

SW ¼ Section 20 Township 20N Range 20W

Dated this 12th day of July, 2004

Signed



Richard Kern, Agent

AMC 362043

STATE OF ARIZONA
County of Mohave
When Recorded please
Mail to: MinQuest Inc.
4235 Christy Way
Reno, Nevada 89509
775-746-4471

RECEIVED
BUREAU OF
LAND MANAGEMENT

2004 JUL 14 A 11:02

ARIZONA
STATE OFFICE
PHOENIX, ARIZONA

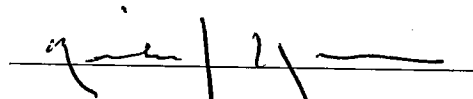
CERTIFICATE OF MINING LOCATION OF LODE MINING CLAIM

1. This is a LOCATION (x) RELOCATION () AMENDMENT ()
2. The name and address of the locator is: MinQuest Inc., 4235 Christy Way, Reno, Nevada 89509
3. The name of this claim is **MOSS 54**
4. The Date of this location is April 27th, 2004
5. The location monument and all corners and end centers are 2" x 2" wooden posts tagged with aluminum tags.
6. The general course if the load or vein as near as can be determined is in a West and East direction from the location monument upon which this Notice of Location is posted. The undersigned claims 750 feet in a westerly direction and 750 feet in an easterly direction from the location monument together with 300 feet upon either side of the center of the vein or lode. The southwest claim corner is 6000 feet east and about 600 feet north of the southeast corner of section 24, T20N, R21W, G&SR B&M.
7. The general course of this claim is West to East.
8. This claim is located in the following quarter sections;

SW ¼ Section 20 Township 20N Range 20W

Dated this 12th day of July, 2004

Signed



Richard Kern, Agent

ANG 362044

STATE OF ARIZONA
County of Mohave
When Recorded please
Mail to: MinQuest Inc.
4235 Christy Way
Reno, Nevada 89509
775-746-4471

RECEIVED
BUREAU OF
LAND MANAGEMENT

2004 JUL 14 A 11: 02

ARIZONA
STATE OFFICE
PHOENIX, ARIZONA


CERTIFICATE OF MINING LOCATION OF LODE MINING CLAIM

1. This is a LOCATION (x) RELOCATION () AMENDMENT ()
2. The name and address of the locator is: MinQuest Inc., 4235 Christy Way, Reno, Nevada 89509
3. The name of this claim is **MOSS 55**
4. The Date of this location is April 26th, 2004
5. The location monument and all corners and end centers are 2" x 2" wooden posts tagged with aluminum tags.
6. The general course if the load or vein as near as can be determined is in a West and East direction from the location monument upon which this Notice of Location is posted. The undersigned claims 1480 feet in a westerly direction and 20 feet in an easterly direction from the location monument together with 300 feet upon either side of the center of the vein or lode. The southwest claim corner is 6000 east of the southeast corner of section 24, T20N, R21W, G&SR B&M.
7. The general course of this claim is West to East.
8. This claim is located in the following quarter sections;

SW ¼ Section 20 Township 20N Range 20W

Dated this 12th day of July, 2004

Signed



Richard Kern, Agent

AMC 362045

STATE OF ARIZONA
County of Mohave
When Recorded please
Mail to: MinQuest Inc.
4235 Christy Way
Reno, Nevada 89509
775-746-4471

RECEIVED
BUREAU OF
LAND MANAGEMENT

2004 JUL 14 A 11:02

ARIZONA
STATE OFFICE
PHOENIX, ARIZONA

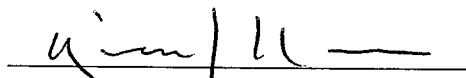
CERTIFICATE OF MINING LOCATION OF LODE MINING CLAIM

1. This is a LOCATION (x) RELOCATION () AMENDMENT ()
2. The name and address of the locator is: MinQuest Inc., 4235 Christy Way, Reno, Nevada 89509
3. The name of this claim is **MOSS 56**
4. The Date of this location is April 26th, 2004
5. The location monument and all corners and end centers are 2" x 2" wooden posts tagged with aluminum tags.
6. The general course if the load or vein as near as can be determined is in a West and East direction from the location monument upon which this Notice of Location is posted. The undersigned claims 1480 feet in a westerly direction and 20 feet in an easterly direction from the location monument together with 300 feet upon either side of the center of the vein or lode. The northwest claim corner is 6000 east of the southeast corner of section 24, T20N, R21W, G&SR B&M.
7. The general course of this claim is West to East.
8. This claim is located in the following quarter sections;

SW ¼	Section 20	Township 20N	Range 20W
NW ¼	Section 29	Township 20N	Range 20W

Dated this 12th day of July, 2004

Signed



Richard Kern, Agent

AMC 362046

STATE OF ARIZONA
County of Mohave
When Recorded please
Mail to: MinQuest Inc.
4235 Christy Way
Reno, Nevada 89509
775-746-4471

RECEIVED
BUREAU OF
LAND MANAGEMENT

2004 JUL 14 A 11: 02

ARIZONA
STATE OFFICE
PHOENIX, ARIZONA

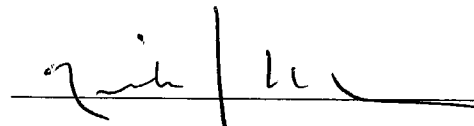
CERTIFICATE OF MINING LOCATION OF LODE MINING CLAIM

1. This is a LOCATION (x) RELOCATION () AMENDMENT ()
2. The name and address of the locator is: MinQuest Inc., 4235 Christy Way, Reno, Nevada 89509
3. The name of this claim is **MOSS 57**
4. The Date of this location is April 26th, 2004
5. The location monument and all corners and end centers are 2" x 2" wooden posts tagged with aluminum tags.
6. The general course if the load or vein as near as can be determined is in a West and East direction from the location monument upon which this Notice of Location is posted. The undersigned claims 1480 feet in a westerly direction and 20 feet in an easterly direction from the location monument together with 300 feet upon either side of the center of the vein or lode. The northwest claim corner is 6000 east and 600 feet south of the southeast corner of section 24, T20N, R21W, G&SR B&M.
7. The general course of this claim is West to East.
8. This claim is located in the following quarter sections;

NW ¼ Section 29 Township 20N Range 20W

Dated this 12th day of July, 2004

Signed



Richard Kern, Agent

AMC 362047

STATE OF ARIZONA
County of Mohave
When Recorded please
Mail to: MinQuest Inc.
4235 Christy Way
Reno, Nevada 89509
775-746-4471

RECEIVED
BUREAU OF
LAND MANAGEMENT

2004 JUL 14 A 11: 02

ARIZONA
STATE OFFICE
PHOENIX, ARIZONA

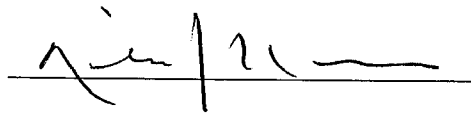
CERTIFICATE OF MINING LOCATION OF LODE MINING CLAIM

1. This is a LOCATION (x) RELOCATION () AMENDMENT ()
2. The name and address of the locator is: MinQuest Inc., 4235 Christy Way, Reno, Nevada 89509
3. The name of this claim is **MOSS 58**
4. The Date of this location is April 26th, 2004
5. The location monument and all corners and end centers are 2" x 2" wooden posts tagged with aluminum tags.
6. The general course if the load or vein as near as can be determined is in a West and East direction from the location monument upon which this Notice of Location is posted. The undersigned claims 1480 feet in a westerly direction and 20 feet in an easterly direction from the location monument together with 300 feet upon either side of the center of the vein or lode. The northwest claim corner is 6000 east and 1200 feet south of the southeast corner of section 24, T20N, R21W, G&SR B&M.
7. The general course of this claim is West to East.
8. This claim is located in the following quarter sections;

NW ¼ Section 29 Township 20N Range 20W

Dated this 12th day of July, 2004

Signed



Richard Kern, Agent

AMC 362048

STATE OF ARIZONA
County of Mohave
When Recorded please
Mail to: MinQuest Inc.
4235 Christy Way
Reno, Nevada 89509
775-746-4471

RECEIVED
BUREAU OF
LAND MANAGEMENT

2004 JUL 14 A 11: 02

ARIZONA
STATE OFFICE
PHOENIX, ARIZONA

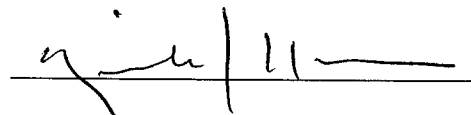
CERTIFICATE OF MINING LOCATION OF LODE MINING CLAIM

1. This is a LOCATION (x) RELOCATION () AMENDMENT ()
2. The name and address of the locator is: MinQuest Inc., 4235 Christy Way, Reno, Nevada 89509
3. The name of this claim is **MOSS 59**
4. The Date of this location is April 26th, 2004
5. The location monument and all corners and end centers are 2" x 2" wooden posts tagged with aluminum tags.
6. The general course if the load or vein as near as can be determined is in a West and East direction from the location monument upon which this Notice of Location is posted. The undersigned claims 1480 feet in a westerly direction and 20 feet in an easterly direction from the location monument together with 300 feet upon either side of the center of the vein or lode. The northwest claim corner is 6000 east and 1800 feet south of the southeast corner of section 24, T20N, R21W, G&SR B&M.
7. The general course of this claim is West to East.
8. This claim is located in the following quarter sections;

NW ¼ Section 29 Township 20N Range 20W

Dated this 12th day of July, 2004

Signed



Richard Kern, Agent

AMC 362049

STATE OF ARIZONA
County of Mohave
When Recorded please
Mail to: MinQuest Inc.
4235 Christy Way
Reno, Nevada 89509
775-746-4471

RECEIVED
BUREAU OF
LAND MANAGEMENT

2004 JUL 14 A 11: 03

ARIZONA
STATE OFFICE
PHOENIX, ARIZONA

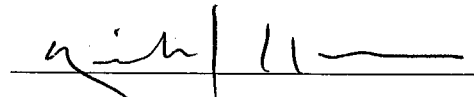
CERTIFICATE OF MINING LOCATION OF LODE MINING CLAIM

1. This is a LOCATION (x) RELOCATION () AMENDMENT ()
2. The name and address of the locator is: MinQuest Inc., 4235 Christy Way, Reno, Nevada 89509
3. The name of this claim is **MOSS 60**
4. The Date of this location is April 26th, 2004
5. The location monument and all corners and end centers are 2" x 2" wooden posts tagged with aluminum tags.
6. The general course if the load or vein as near as can be determined is in a West and East direction from the location monument upon which this Notice of Location is posted. The undersigned claims 1480 feet in a westerly direction and 20 feet in an easterly direction from the location monument together with 300 feet upon either side of the center of the vein or lode. The northwest claim corner is 6000 east and 2400 feet south of the southeast corner of section 24, T20N, R21W, G&SR B&M.
7. The general course of this claim is West to East.
8. This claim is located in the following quarter sections;

NW ¼	Section 29	Township 20N	Range 20W
SW ¼	Section 29	Township 20N	Range 20W

Dated this 12th day of July, 2004

Signed



Richard Kern, Agent

AMC 362050

STATE OF ARIZONA
County of Mohave
When Recorded please
Mail to: MinQuest Inc.
4235 Christy Way
Reno, Nevada 89509
775-746-4471

RECEIVED
BUREAU OF
LAND MANAGEMENT

2004 JUL 14 A 11: 03

ARIZONA
STATE OFFICE
PHOENIX, ARIZONA

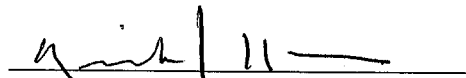
CERTIFICATE OF MINING LOCATION OF LODE MINING CLAIM

1. This is a LOCATION (x) RELOCATION () AMENDMENT ()
2. The name and address of the locator is: MinQuest Inc., 4235 Christy Way, Reno, Nevada 89509
3. The name of this claim is **MOSS 61**
4. The Date of this location is April 27th, 2004
5. The location monument and all corners and end centers are 2" x 2" wooden posts tagged with aluminum tags.
6. The general course if the load or vein as near as can be determined is in a West and East direction from the location monument upon which this Notice of Location is posted. The undersigned claims 20 feet in a westerly direction and 1480 feet in an easterly direction from the location monument together with 300 feet upon either side of the center of the vein or lode. The southwest claim corner is 7500 feet east and 2400 feet north of the southeast corner of section 24, T20N, R21W, G&SR B&M.
7. The general course of this claim is West to East.
8. This claim is located in the following quarter sections;

NW ¼	Section 20	Township 20N	Range 20W
SW ¼	Section 20	Township 20N	Range 20W
NE ¼	Section 20	Township 20N	Range 20W
SE ¼	Section 20	Township 20N	Range 20W

Dated this 12th day of July, 2004

Signed



Richard Kern, Agent

AMC 362051

STATE OF ARIZONA
County of Mohave
When Recorded please
Mail to: MinQuest Inc.
4235 Christy Way
Reno, Nevada 89509
775-746-4471

RECEIVED
BUREAU OF
LAND MANAGEMENT

2004 JUL 14 A 11: 03

ARIZONA
STATE OFFICE
PHOENIX, ARIZONA


CERTIFICATE OF MINING LOCATION OF LODE MINING CLAIM

1. This is a LOCATION (x) RELOCATION () AMENDMENT ()
2. The name and address of the locator is: MinQuest Inc., 4235 Christy Way, Reno, Nevada 89509
3. The name of this claim is **MOSS 62**
4. The Date of this location is April 27th, 2004
5. The location monument and all corners and end centers are 2" x 2" wooden posts tagged with aluminum tags.
6. The general course if the load or vein as near as can be determined is in a West and East direction from the location monument upon which this Notice of Location is posted. The undersigned claims 20 feet in a westerly direction and 1480 feet in an easterly direction from the location monument together with 300 feet upon either side of the center of the vein or lode. The southwest claim corner is 7500 feet east and 1800 feet north of the southeast corner of section 24, T20N, R21W, G&SR B&M.
7. The general course of this claim is West to East.
8. This claim is located in the following quarter sections;

SW ¼	Section 20	Township 20N	Range 20W
SE ¼	Section 20	Township 20N	Range 20W

Dated this 12th day of July, 2004

Signed


Richard Kern, Agent

AMC 362052

STATE OF ARIZONA
County of Mohave
When Recorded please
Mail to: MinQuest Inc.
4235 Christy Way
Reno, Nevada 89509
775-746-4471

RECEIVED
BUREAU OF
LAND MANAGEMENT

2004 JUL 14 A 11:03

ARIZONA
STATE OFFICE
PHOENIX, ARIZONA

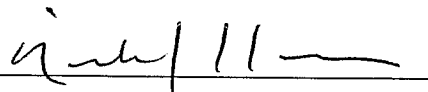
CERTIFICATE OF MINING LOCATION OF LODE MINING CLAIM

1. This is a LOCATION (x) RELOCATION () AMENDMENT ()
2. The name and address of the locator is: MinQuest Inc., 4235 Christy Way, Reno, Nevada 89509
3. The name of this claim is **MOSS 63**
4. The Date of this location is April 27th, 2004
5. The location monument and all corners and end centers are 2" x 2" wooden posts tagged with aluminum tags.
6. The general course if the load or vein as near as can be determined is in a West and East direction from the location monument upon which this Notice of Location is posted. The undersigned claims 20 feet in a westerly direction and 1480 feet in an easterly direction from the location monument together with 300 feet upon either side of the center of the vein or lode. The southwest claim corner is 7500 feet east and 1200 feet north of the southeast corner of section 24, T20N, R21W, G&SR B&M.
7. The general course of this claim is West to East.
8. This claim is located in the following quarter sections;

SW ¼ Section 20 Township 20N Range 20W
SE ¼ Section 20 Township 20N Range 20W

Dated this 12th day of July, 2004

Signed



Richard Kern, Agent

AMB 362053

STATE OF ARIZONA
County of Mohave
When Recorded please
Mail to: MinQuest Inc.
4235 Christy Way
Reno, Nevada 89509
775-746-4471

RECEIVED
BUREAU OF
LAND MANAGEMENT

2004 JUL 14 A 11:03

ARIZONA
STATE OFFICE
PHOENIX, ARIZONA


CERTIFICATE OF MINING LOCATION OF LODE MINING CLAIM

1. This is a LOCATION (x) RELOCATION () AMENDMENT ()
2. The name and address of the locator is: MinQuest Inc., 4235 Christy Way, Reno, Nevada 89509
3. The name of this claim is **MOSS 64**
4. The Date of this location is April 27th, 2004
5. The location monument and all corners and end centers are 2" x 2" wooden posts tagged with aluminum tags.
6. The general course if the load or vein as near as can be determined is in a West and East direction from the location monument upon which this Notice of Location is posted. The undersigned claims 1480 feet in a westerly direction and 20 feet in an easterly direction from the location monument together with 300 feet upon either side of the center of the vein or lode. The southwest claim corner is 7500 feet east and 600 feet north of the southeast corner of section 24, T20N, R21W, G&SR B&M.
7. The general course of this claim is West to East.
8. This claim is located in the following quarter sections;

SW ¼	Section 20	Township 20N	Range 20W
SE ¼	Section 20	Township 20N	Range 20W

Dated this 12th day of July, 2004

Signed



Richard Kern, Agent

ANC 362054

STATE OF ARIZONA
County of Mohave
When Recorded please
Mail to: MinQuest Inc.
4235 Christy Way
Reno, Nevada 89509
775-746-4471

RECEIVED
BUREAU OF
LAND MANAGEMENT

2004 JUL 14 A 11: 03

ARIZONA
STATE OFFICE
PHOENIX, ARIZONA

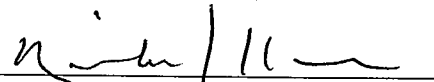
CERTIFICATE OF MINING LOCATION OF LODE MINING CLAIM

1. This is a LOCATION (x) RELOCATION () AMENDMENT ()
2. The name and address of the locator is: MinQuest Inc., 4235 Christy Way, Reno, Nevada 89509
3. The name of this claim is **MOSS 65**
4. The Date of this location is April 26th, 2004
5. The location monument and all corners and end centers are 2" x 2" wooden posts tagged with aluminum tags.
6. The general course if the load or vein as near as can be determined is in a West and East direction from the location monument upon which this Notice of Location is posted. The undersigned claims 20 feet in a westerly direction and 1480 feet in an easterly direction from the location monument together with 300 feet upon either side of the center of the vein or lode. The southwest claim corner is 7500 feet east of the southeast corner of section 24, T20N, R21W, G&SR B&M.
7. The general course of this claim is West to East.
8. This claim is located in the following quarter sections;

SW ¼	Section 20	Township 20N	Range 20W
SE ¼	Section 20	Township 20N	Range 20W

Dated this 12th day of July, 2004

Signed



Richard Kern, Agent

ANC 362055

STATE OF ARIZONA
County of Mohave
When Recorded please
Mail to: MinQuest Inc.
4235 Christy Way
Reno, Nevada 89509
775-746-4471

RECEIVED
BUREAU OF
LAND MANAGEMENT

2004 JUL 14 A 11:03

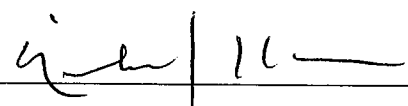
ARIZONA
STATE OFFICE
PHOENIX, ARIZONA

CERTIFICATE OF MINING LOCATION OF LODE MINING CLAIM

1. This is a LOCATION (x) RELOCATION () AMENDMENT ()
2. The name and address of the locator is: MinQuest Inc., 4235 Christy Way, Reno, Nevada 89509
3. The name of this claim is **MOSS 66**
4. The Date of this location is April 26th, 2004
5. The location monument and all corners and end centers are 2" x 2" wooden posts tagged with aluminum tags.
6. The general course if the load or vein as near as can be determined is in a West and East direction from the location monument upon which this Notice of Location is posted. The undersigned claims 20 feet in a westerly direction and 1480 feet in an easterly direction from the location monument together with 300 feet upon either side of the center of the vein or lode. The northwest claim corner is 7500 feet east of the southeast corner of section 24, T20N, R21W, G&SR B&M.
7. The general course of this claim is West to East.
8. This claim is located in the following quarter sections;

SW ¼	Section 20	Township 20N	Range 20W
SE ¼	Section 20	Township 20N	Range 20W
NW ¼	Section 29	Township 20N	Range 20W
NE ¼	Section 29	Township 20N	Range 20W

Dated this 12th day of July, 2004

Signed 
Richard Kern, Agent

AMC 362056

STATE OF ARIZONA
County of Mohave
When Recorded please
Mail to: MinQuest Inc.
4235 Christy Way
Reno, Nevada 89509
775-746-4471

RECEIVED
BUREAU OF
LAND MANAGEMENT

2004 JUL 14 A 11:03

ARIZONA
STATE OFFICE
PHOENIX, ARIZONA


CERTIFICATE OF MINING LOCATION OF LODE MINING CLAIM

1. This is a LOCATION (x) RELOCATION () AMENDMENT ()
2. The name and address of the locator is: MinQuest Inc., 4235 Christy Way, Reno, Nevada 89509
3. The name of this claim is **MOSS 67**
4. The Date of this location is April 26th, 2004
5. The location monument and all corners and end centers are 2" x 2" wooden posts tagged with aluminum tags.
6. The general course if the load or vein as near as can be determined is in a West and East direction from the location monument upon which this Notice of Location is posted. The undersigned claims 20 feet in a westerly direction and 1480 feet in an easterly direction from the location monument together with 300 feet upon either side of the center of the vein or lode. The northwest claim corner is 7500 feet east and 600 feet south of the southeast corner of section 24, T20N, R21W, G&SR B&M.
7. The general course of this claim is West to East.
8. This claim is located in the following quarter sections;

NW ¼	Section 29	Township 20N	Range 20W
NE ¼	Section 29	Township 20N	Range 20W

Dated this 12th day of July, 2004

Signed



Richard Kern, Agent

ANC 362057

STATE OF ARIZONA
County of Mohave
When Recorded please
Mail to: MinQuest Inc.
4235 Christy Way
Reno, Nevada 89509
775-746-4471

RECEIVED
BUREAU OF
LAND MANAGEMENT

2004 JUL 14 A 11: 03

ARIZONA
STATE OFFICE
PHOENIX, ARIZONA

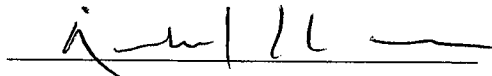
CERTIFICATE OF MINING LOCATION OF LODE MINING CLAIM

1. This is a LOCATION (x) RELOCATION () AMENDMENT ()
2. The name and address of the locator is: MinQuest Inc., 4235 Christy Way, Reno, Nevada 89509
3. The name of this claim is **MOSS 68**
4. The Date of this location is April 26th, 2004
5. The location monument and all corners and end centers are 2" x 2" wooden posts tagged with aluminum tags.
6. The general course if the load or vein as near as can be determined is in a West and East direction from the location monument upon which this Notice of Location is posted. The undersigned claims 20 feet in a westerly direction and 1480 feet in an easterly direction from the location monument together with 300 feet upon either side of the center of the vein or lode. The northwest claim corner is 7500 feet east and 1200 feet south of the southeast corner of section 24, T20N, R21W, G&SR B&M.
7. The general course of this claim is West to East.
8. This claim is located in the following quarter sections;

NW ¼	Section 29	Township 20N	Range 20W
NE ¼	Section 29	Township 20N	Range 20W

Dated this 12th day of July, 2004

Signed



Richard Kern, Agent

AMC 362058

STATE OF ARIZONA
County of Mohave
When Recorded please
Mail to: MinQuest Inc.
4235 Christy Way
Reno, Nevada 89509
775-746-4471

RECEIVED
BUREAU OF
LAND MANAGEMENT

2004 JUL 14 A 11:03

ARIZONA
STATE OFFICE
PHOENIX, ARIZONA


CERTIFICATE OF MINING LOCATION OF LODE MINING CLAIM

1. This is a LOCATION (x) RELOCATION () AMENDMENT ()
2. The name and address of the locator is: MinQuest Inc., 4235 Christy Way, Reno, Nevada 89509
3. The name of this claim is **MOSS 69**
4. The Date of this location is April 26th, 2004
5. The location monument and all corners and end centers are 2" x 2" wooden posts tagged with aluminum tags.
6. The general course if the load or vein as near as can be determined is in a West and East direction from the location monument upon which this Notice of Location is posted. The undersigned claims 20 feet in a westerly direction and 1480 feet in an easterly direction from the location monument together with 300 feet upon either side of the center of the vein or lode. The northwest claim corner is 7500 feet east and 1800 feet south of the southeast corner of section 24, T20N, R21W, G&SR B&M.
7. The general course of this claim is West to East.
8. This claim is located in the following quarter sections;

NW ¼ Section 29 Township 20N Range 20W
NE ¼ Section 29 Township 20N Range 20W

Dated this 12th day of July, 2004

Signed



Richard Kern, Agent

AMC 362059

STATE OF ARIZONA
County of Mohave
When Recorded please
Mail to: MinQuest Inc.
4235 Christy Way
Reno, Nevada 89509
775-746-4471

RECEIVED
BUREAU OF
LAND MANAGEMENT

2004 JUL 14 A 11: 03

ARIZONA
STATE OFFICE
PHOENIX, ARIZONA

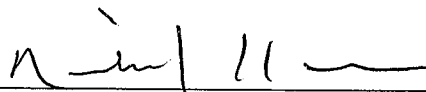
CERTIFICATE OF MINING LOCATION OF LODE MINING CLAIM

1. This is a LOCATION (x) RELOCATION () AMENDMENT ()
2. The name and address of the locator is: MinQuest Inc., 4235 Christy Way, Reno, Nevada 89509
3. The name of this claim is **MOSS 70**
4. The Date of this location is April 26th, 2004
5. The location monument and all corners and end centers are 2" x 2" wooden posts tagged with aluminum tags.
6. The general course if the load or vein as near as can be determined is in a West and East direction from the location monument upon which this Notice of Location is posted. The undersigned claims 20 feet in a westerly direction and 1480 feet in an easterly direction from the location monument together with 300 feet upon either side of the center of the vein or lode. The northwest claim corner is 7500 feet east and 2400 feet south of the southeast corner of section 24, T20N, R21W, G&SR B&M.
7. The general course of this claim is West to East.
8. This claim is located in the following quarter sections;

NW ¼	Section 29	Township 20N	Range 20W
NE ¼	Section 29	Township 20N	Range 20W
SW ¼	Section 29	Township 20N	Range 20W
SE ¼	Section 29	Township 20N	Range 20W

Dated this 12th day of July, 2004

Signed



Richard Kern, Agent

AMC 362060

Input Parameters for Geographic Report with Land

System Id = CR

Admin State = AZ

Geo State =

Casetype begins with

Case Disp Txt = AUTHORIZED, CANCELLED, CLOSED, EXPIRED, No Match, PENDING, REJECTED, RELINQUISHED, VOID, WITHDRAWN

Mer Twp Rng = 14 0200N 0200W

Mtrs =

Commodity =

Pending Org =

Section = 019, 020, 029, 030

Total Rows Returned: 11

RUN TIME: 09:56 AM

UNITED STATES DEPARTMENT OF INTERIOR
BUREAU OF LAND MANAGEMENT
GEOGRAPHIC REPORT WITH LAND
Sorted by Serial Number

RUN DATE: 07/28/2004
Page 1 of 2

Adm State: AZ

Serial Number: AZA 025630
Total Case Acres: 2.000

<u>Casetype</u>	<u>Case Disp</u>	14	0200N	0200W	<u>Sect</u>	<u>Sur Typ</u>	<u>Sur Num</u>	<u>Suff</u>	<u>Subdivision</u>	<u>Act Pend</u>
380913	CLOSED				029	FF		1	NW;	

Serial Number: AZA 025631
Total Case Acres: 2.000

<u>Casetype</u>	<u>Case Disp</u>	14	0200N	0200W	<u>Sect</u>	<u>Sur Typ</u>	<u>Sur Num</u>	<u>Suff</u>	<u>Subdivision</u>	<u>Act Pend</u>
380913	CLOSED				019	FF		1	SW;	
					030			1	NW;	

Serial Number: AZA 026084
Total Case Acres: 4.000

<u>Casetype</u>	<u>Case Disp</u>	14	0200N	0200W	<u>Sect</u>	<u>Sur Typ</u>	<u>Sur Num</u>	<u>Suff</u>	<u>Subdivision</u>	<u>Act Pend</u>
380913	CLOSED				020	FF		1	PORTION;	
					029			1		
					030			1		

Serial Number: AZA 026523
Total Case Acres: 1.000

<u>Casetype</u>	<u>Case Disp</u>	14	0200N	0200W	<u>Sect</u>	<u>Sur Typ</u>	<u>Sur Num</u>	<u>Suff</u>	<u>Subdivision</u>	<u>Act Pend</u>
380913	CLOSED				019	FF		1	N2;	

Serial Number: AZA 027827
Total Case Acres: 1.000

<u>Casetype</u>	<u>Case Disp</u>	14	0200N	0200W	<u>Sect</u>	<u>Sur Typ</u>	<u>Sur Num</u>	<u>Suff</u>	<u>Subdivision</u>	<u>Act Pend</u>
380913	CLOSED				029	ALIQ			NE;	
								1	SW;	
								2	SE;	

RUN TIME: 09:56 AM

UNITED STATES DEPARTMENT OF INTERIOR
BUREAU OF LAND MANAGEMENT
GEOGRAPHIC REPORT WITH LAND
Sorted by Serial Number

RUN DATE: 07/28/2004
Page 2 of 2

Serial Number: AZA 030410
Total Case Acres: 5.390

<u>Casetype</u>	<u>Case Disp</u>				<u>Sect</u>	<u>Sur Typ</u>	<u>Sur Num</u>	<u>Suff</u>	<u>Subdivision</u>	<u>Act Pend</u>
287001	AUTHORIZED	14	0200N	0200W	030	RSDL		1	E2SWNE;	

Input Parameters for Geographic Report with Land

System Id = CR

Admin State = AZ

Geo State =

Casetype begins with

Case Disp Txt = AUTHORIZED, CANCELLED, CLOSED, EXPIRED, No Match, PENDING, REJECTED, RELINQUISHED, VOID, WITHDRAWN

Mer Twp Rng = 14 0200N 0210W

Mtrs =

Commodity =

Pending Org =

Section = 024, 025

Total Rows Returned: 4

RUN TIME: 09:53 AM

UNITED STATES DEPARTMENT OF INTERIOR
BUREAU OF LAND MANAGEMENT
GEOGRAPHIC REPORT WITH LAND
Sorted by Serial Number

RUN DATE: 07/28/2004
Page 1 of 1

Adm State: AZ

Serial Number: AZA 020912
Total Case Acres: 78.880

<u>Casetype</u>	<u>Case Disp</u>	14	0200N	0210W	<u>Sect</u>	<u>Sur Typ</u>	<u>Sur Num</u>	<u>Suff</u>	<u>Subdivision</u>	<u>Act Pend</u>
281001	AUTHORIZED				025	ALIQ			S2SW;	

Serial Number: AZA 026523
Total Case Acres: 1.000

<u>Casetype</u>	<u>Case Disp</u>	14	0200N	0210W	<u>Sect</u>	<u>Sur Typ</u>	<u>Sur Num</u>	<u>Suff</u>	<u>Subdivision</u>	<u>Act Pend</u>
380913	CLOSED				024	ALIQ			NE;	

Serial Number: AZA 026526
Total Case Acres: 0.100

<u>Casetype</u>	<u>Case Disp</u>	14	0200N	0210W	<u>Sect</u>	<u>Sur Typ</u>	<u>Sur Num</u>	<u>Suff</u>	<u>Subdivision</u>	<u>Act Pend</u>
292801	CLOSED				025	ALIQ			SWSE;	

Serial Number: AZA 028086
Total Case Acres: 1.820

<u>Casetype</u>	<u>Case Disp</u>	14	0200N	0210W	<u>Sect</u>	<u>Sur Typ</u>	<u>Sur Num</u>	<u>Suff</u>	<u>Subdivision</u>	<u>Act Pend</u>
380913	EXPIRED				024	ALIQ			E2;	

